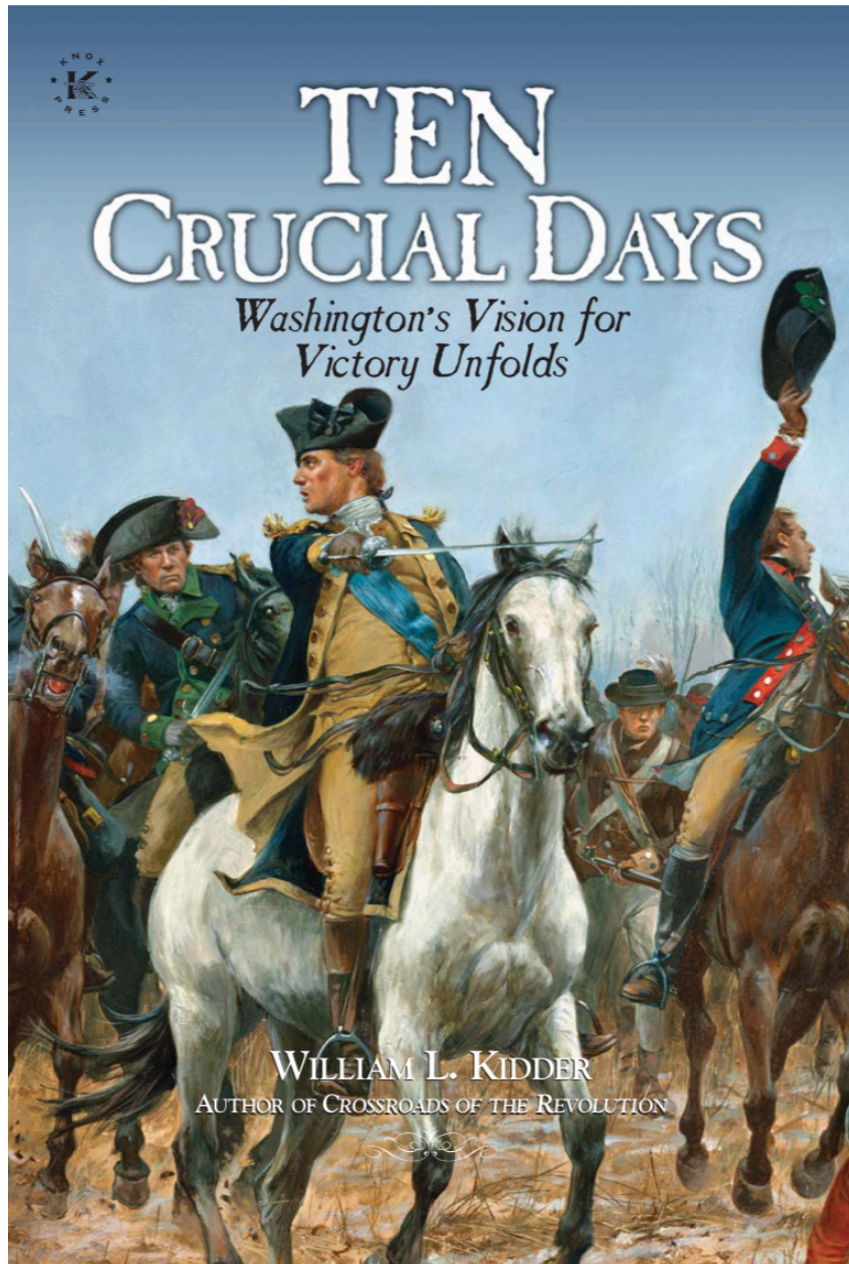


Trenton and Princeton Campaign
maps prepared by William L. Kidder for his book

TEN CRUCIAL DAYS

Washington's Vision for Victory Unfolds

Knox Press 2019



Courtesy of Williams L. Kidder©. All Rights Reserved

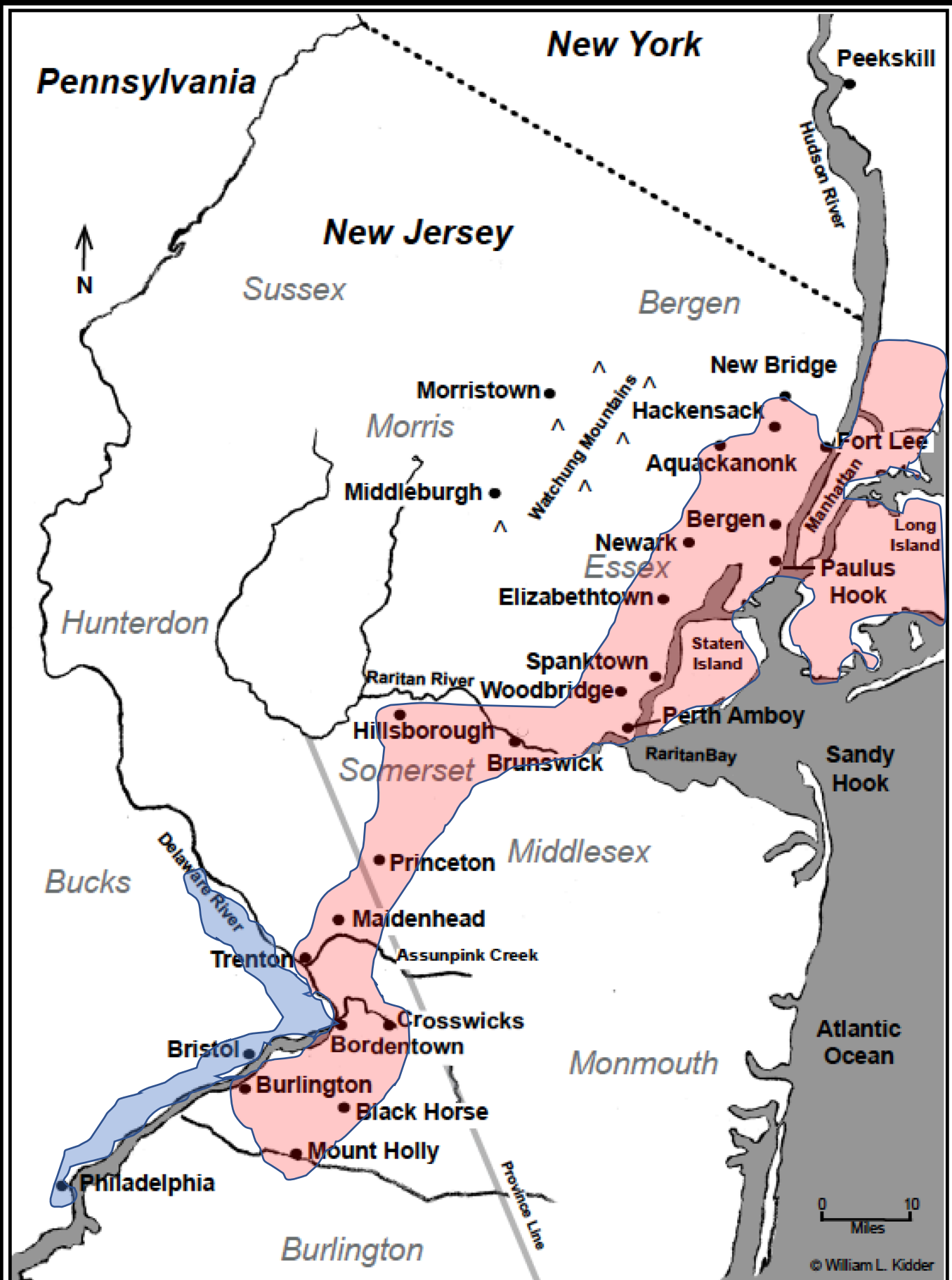




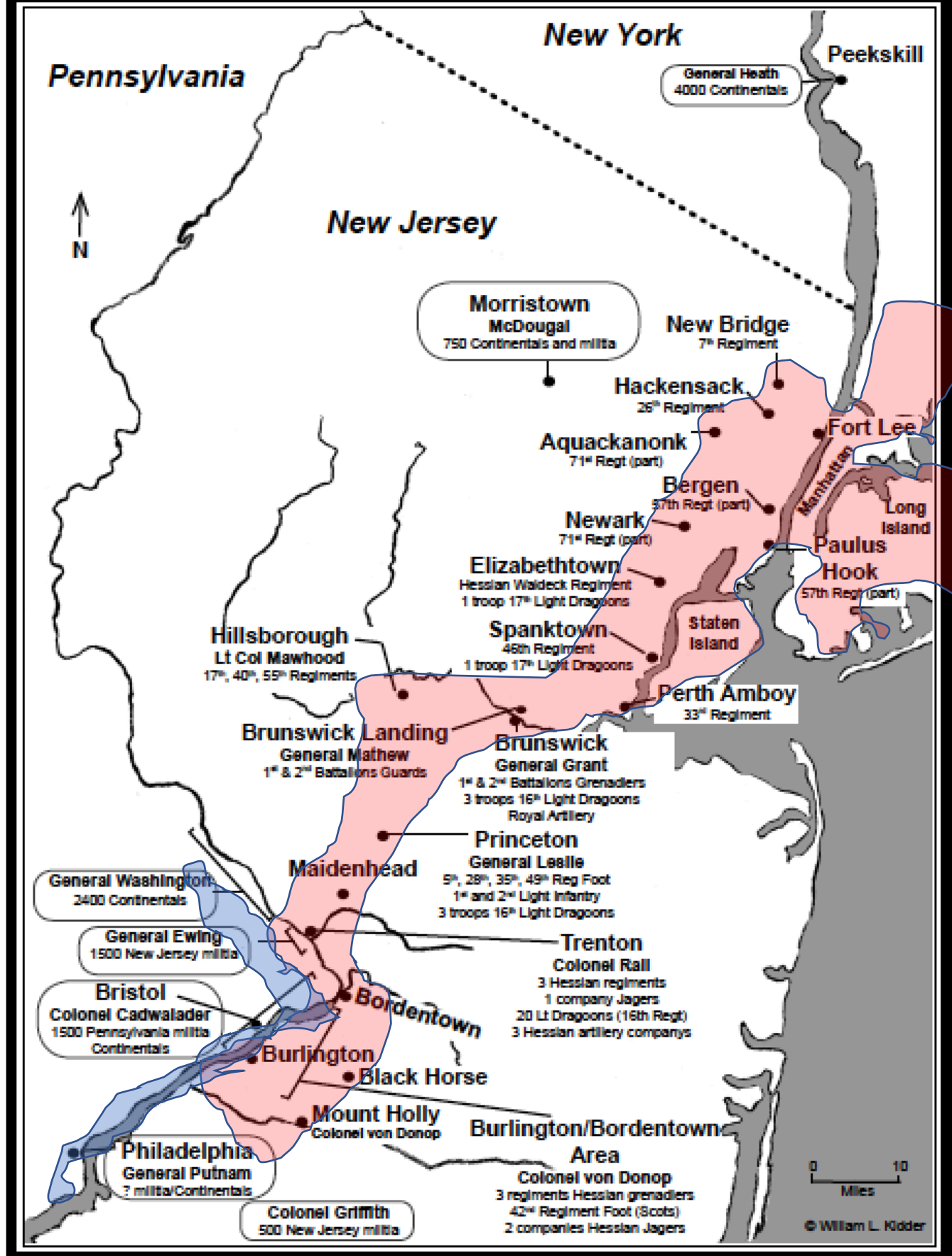
**New Jersey Counties
at the time of the
American Revolution**

First Hunterdon Militia Regiment area shaded

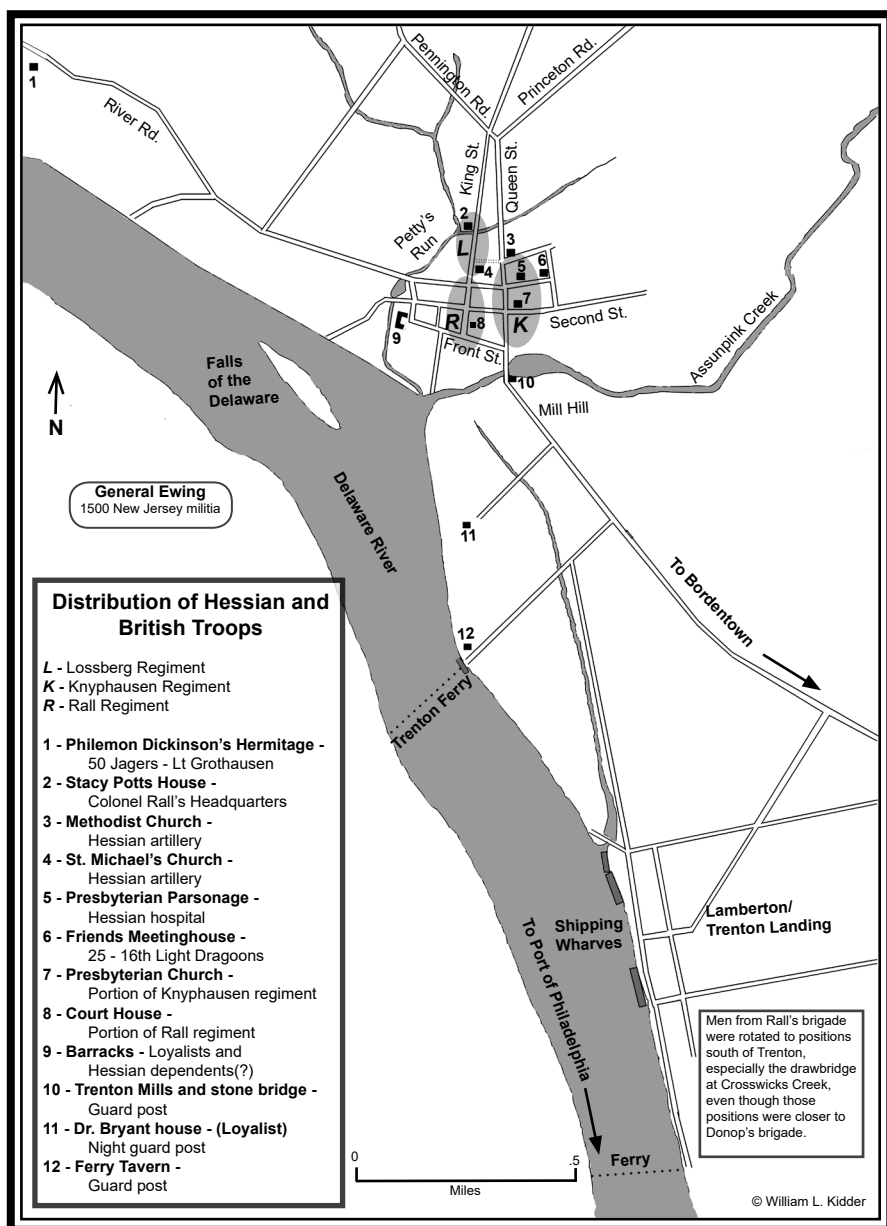
From: Larry Kidder. *A People Harassed and Exhausted: The Story of a New Jersey Militia Regiment in the American Revolution*. CreateSpace, 2013.



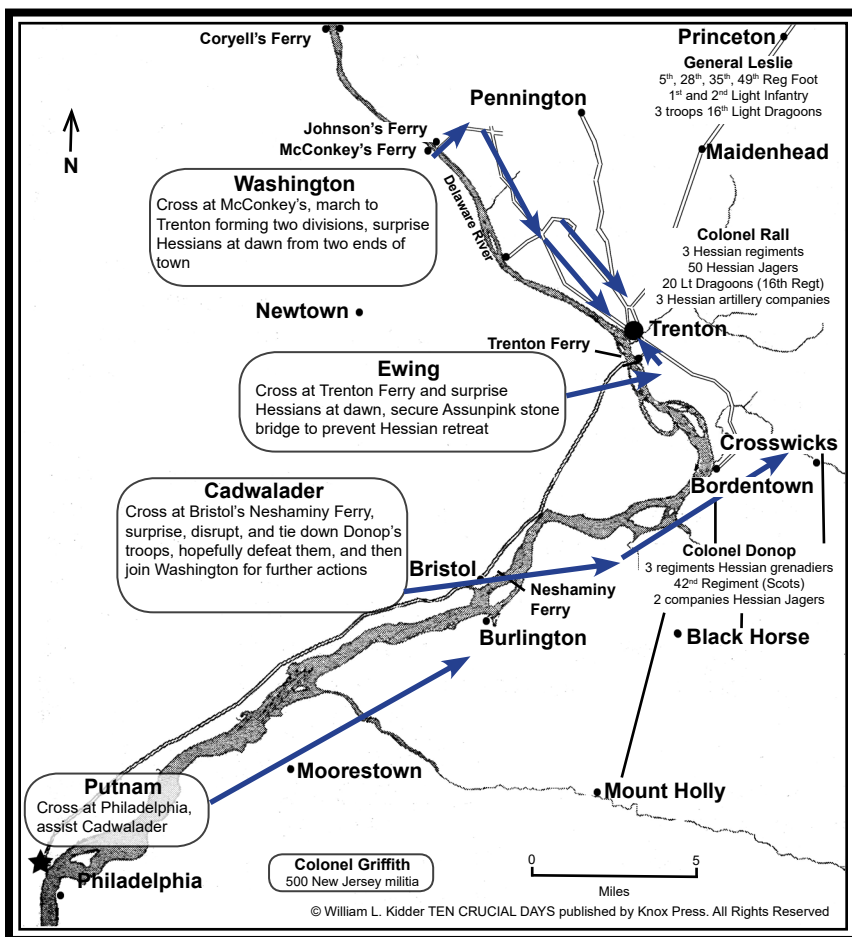
Map 1: Central and Northern New Jersey - December 25, 1776



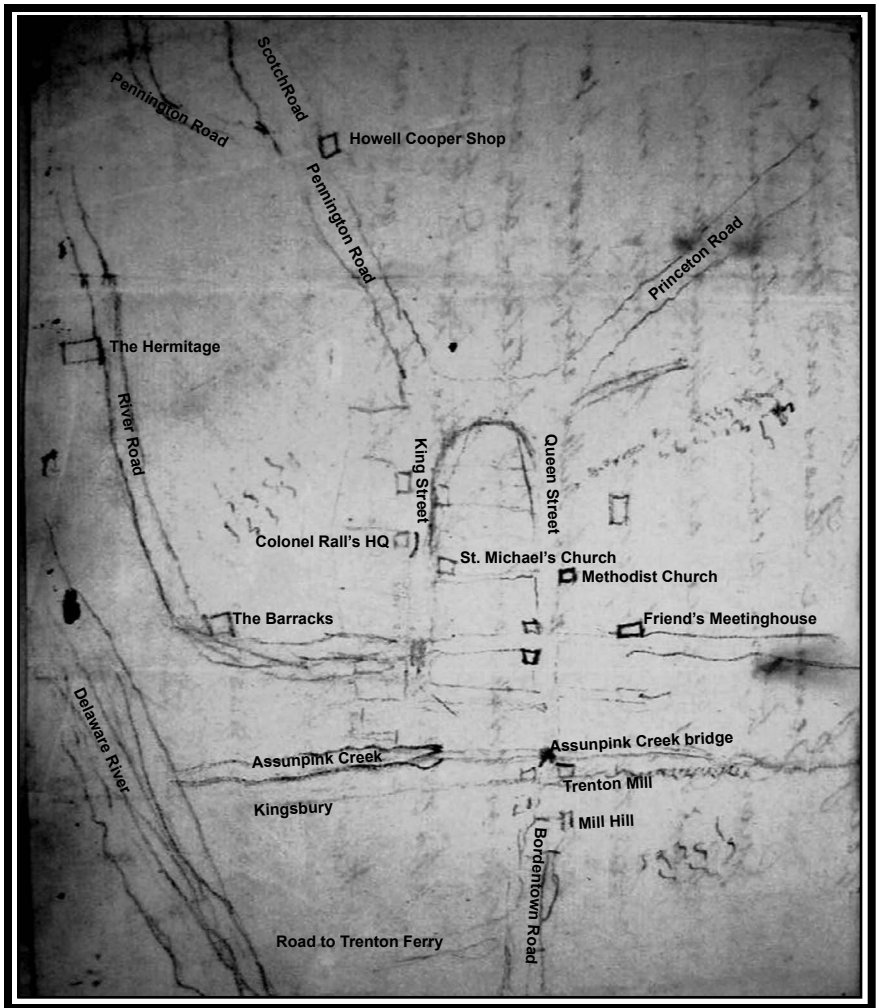
Map 2: British Occupation of New Jersey - December 25, 1776



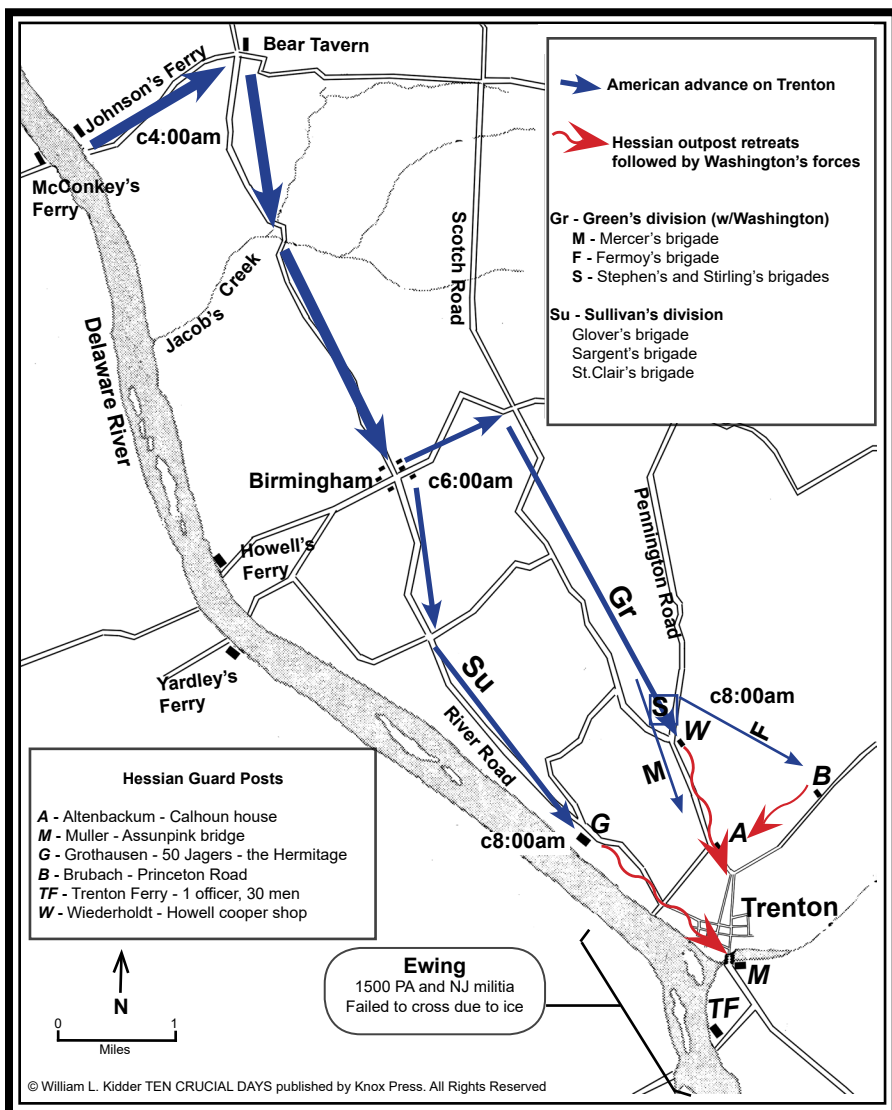
Map 3: British Occupation of Trenton - December 25, 1776



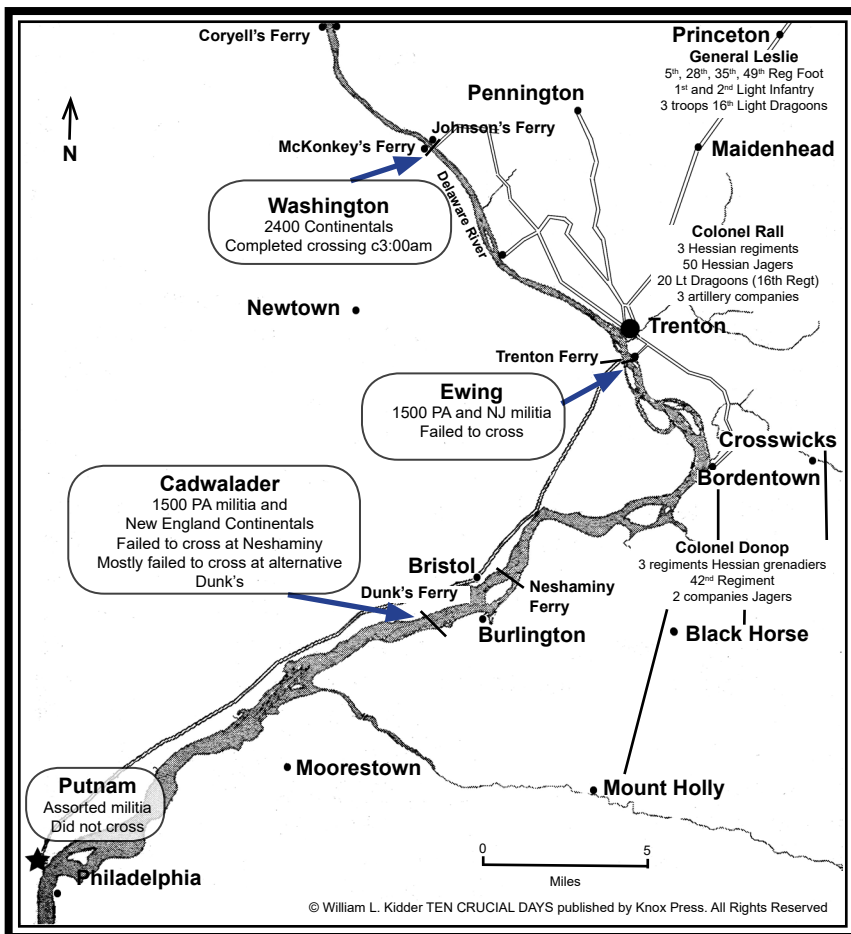
Map 4: Washington's plan for attacking Trenton



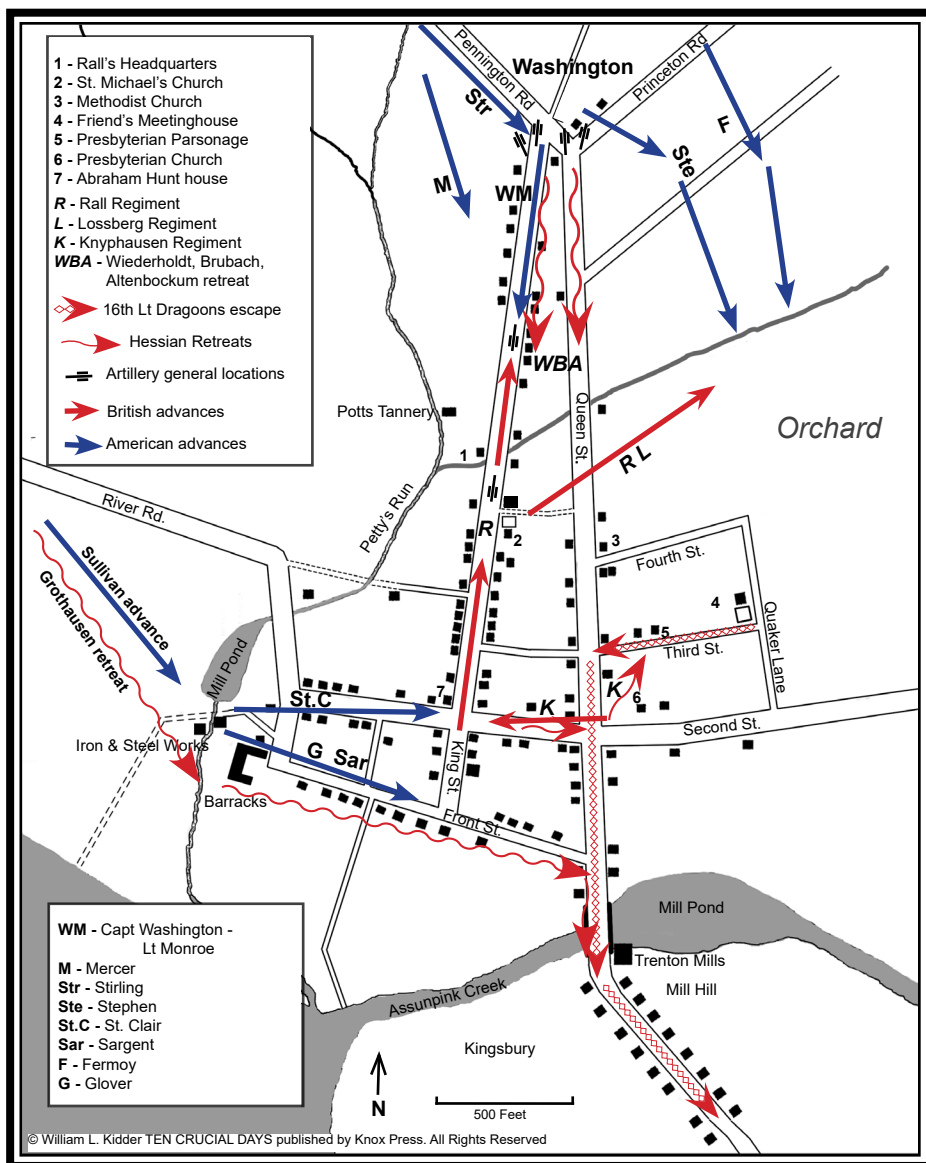
Map 4a: General Henry Knox's Map of the Trenton Battle Plan

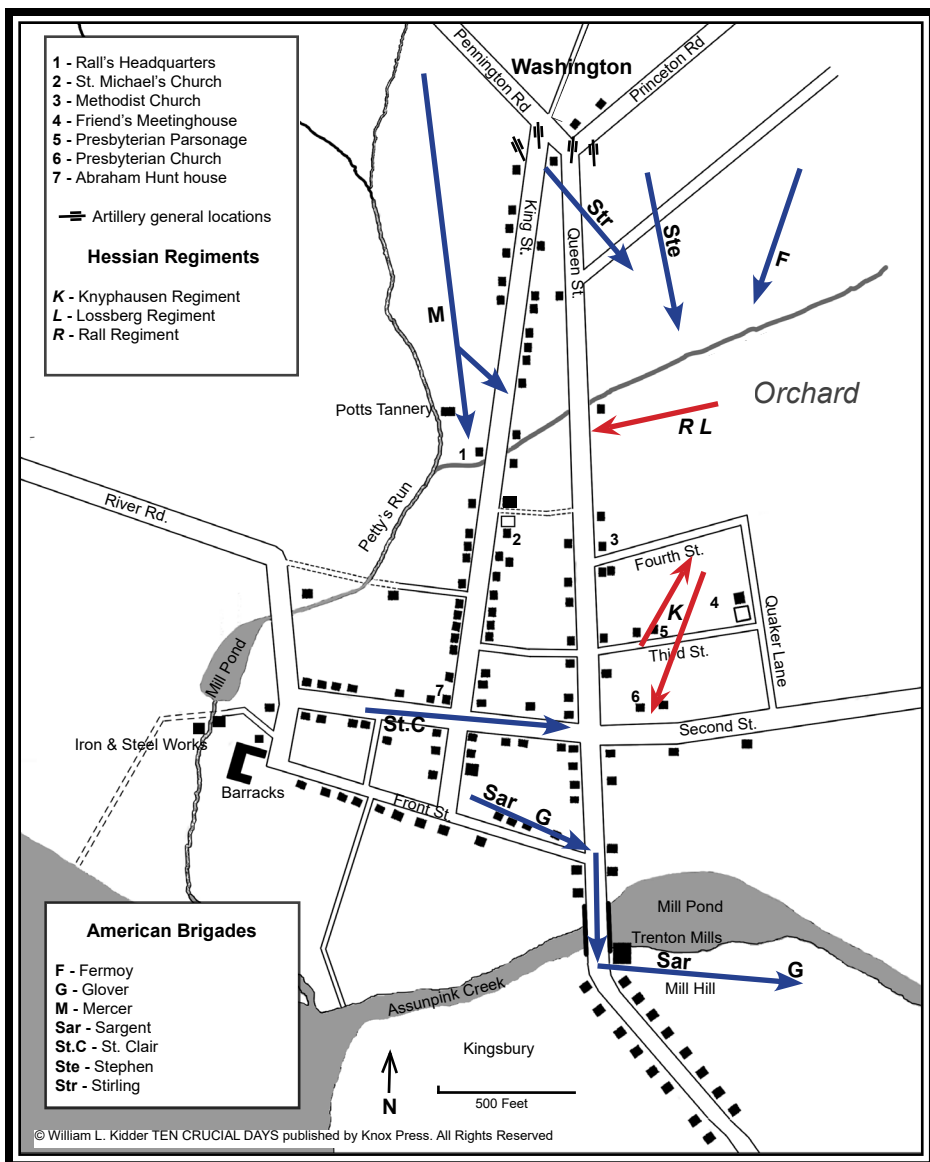


Map 6: The Night March to Trenton and First Encounters, c4:00am -c8:00am

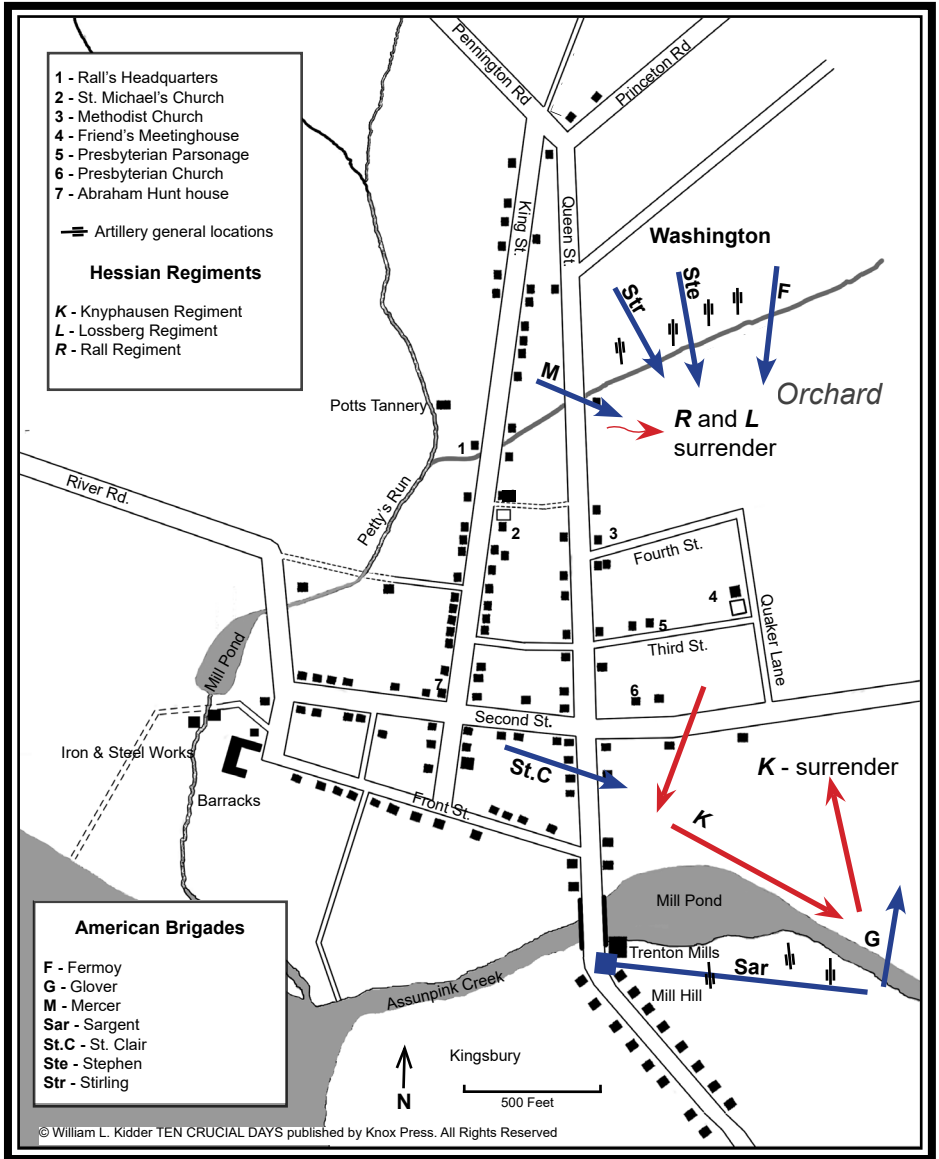


Map 5: Night Crossings of the Delaware River, December 25-26, 1776

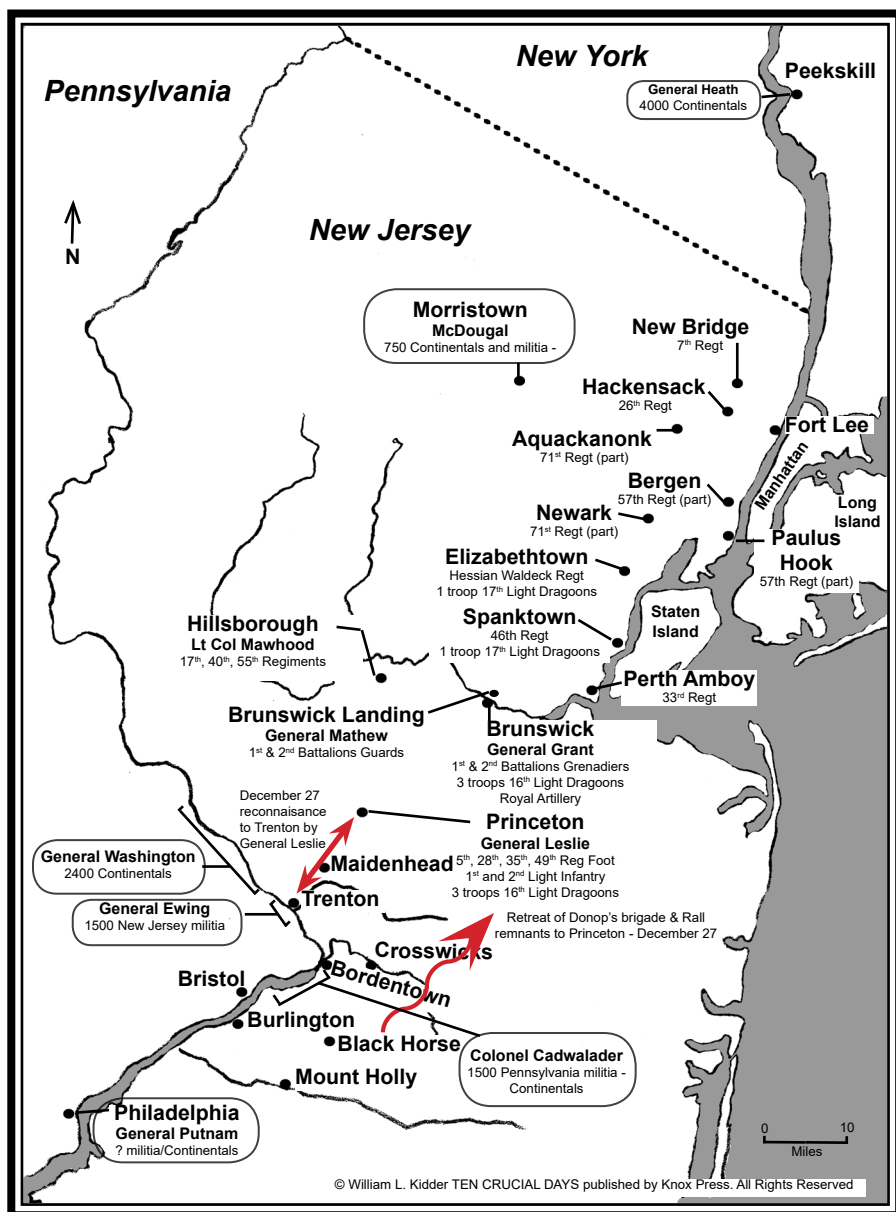




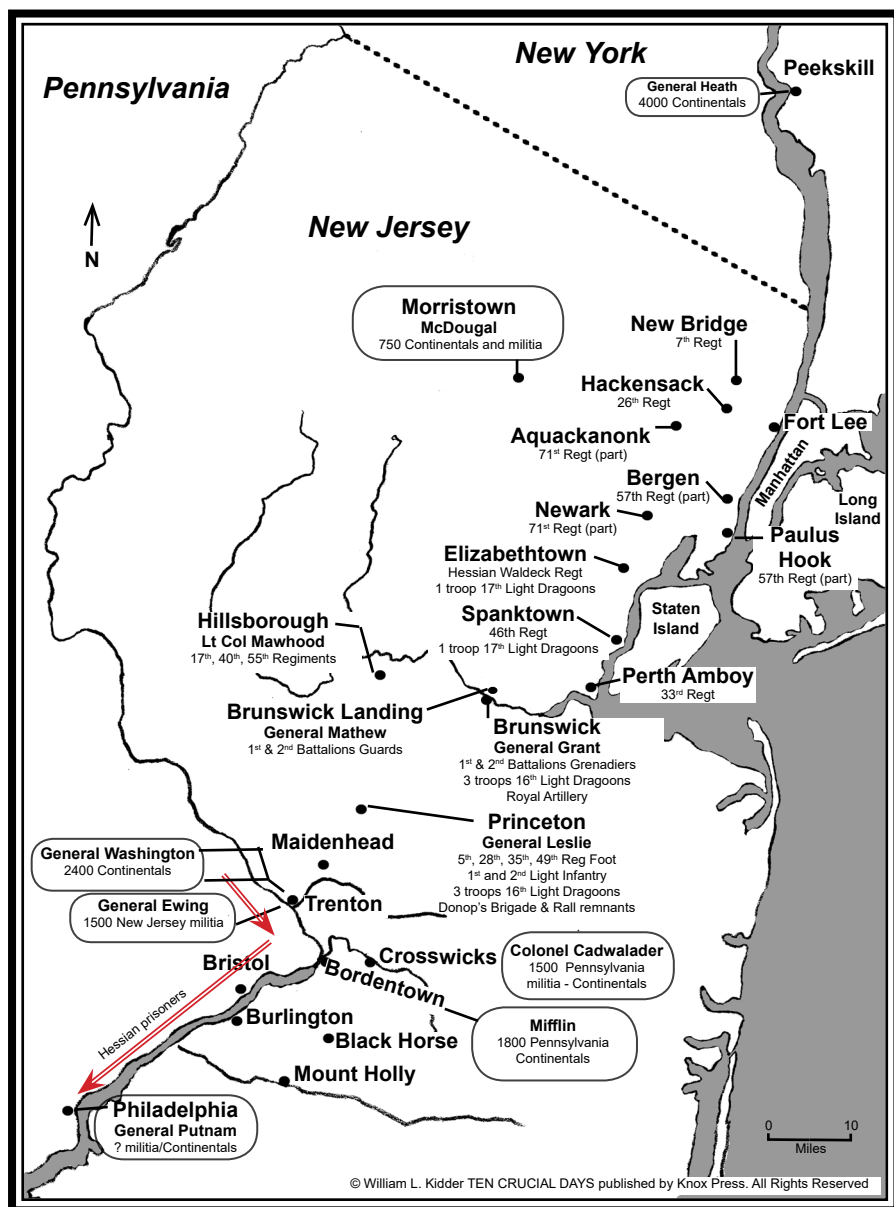
Map 8: Battle of Trenton, December 26, 1776 - c8:20am - c8:40am



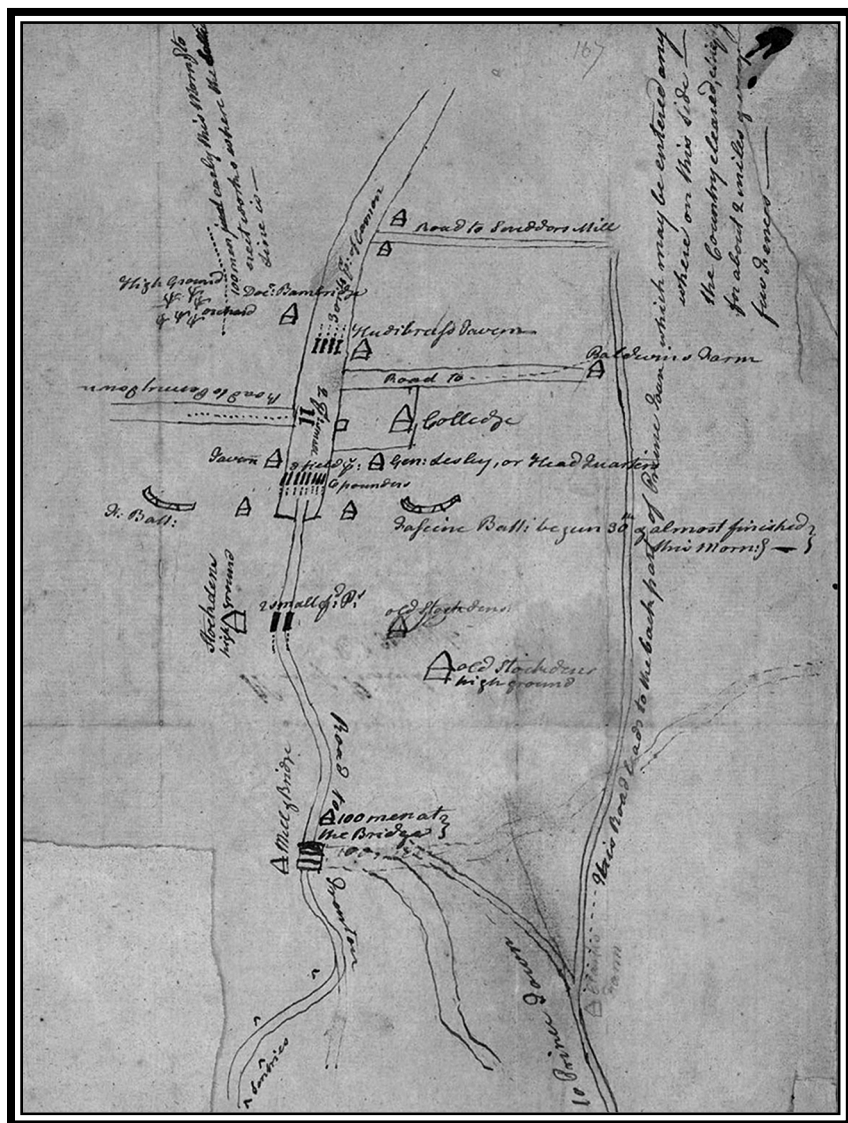
Map 9: Battle of Trenton, December 26, 1776 - c8:40am - c9:00am



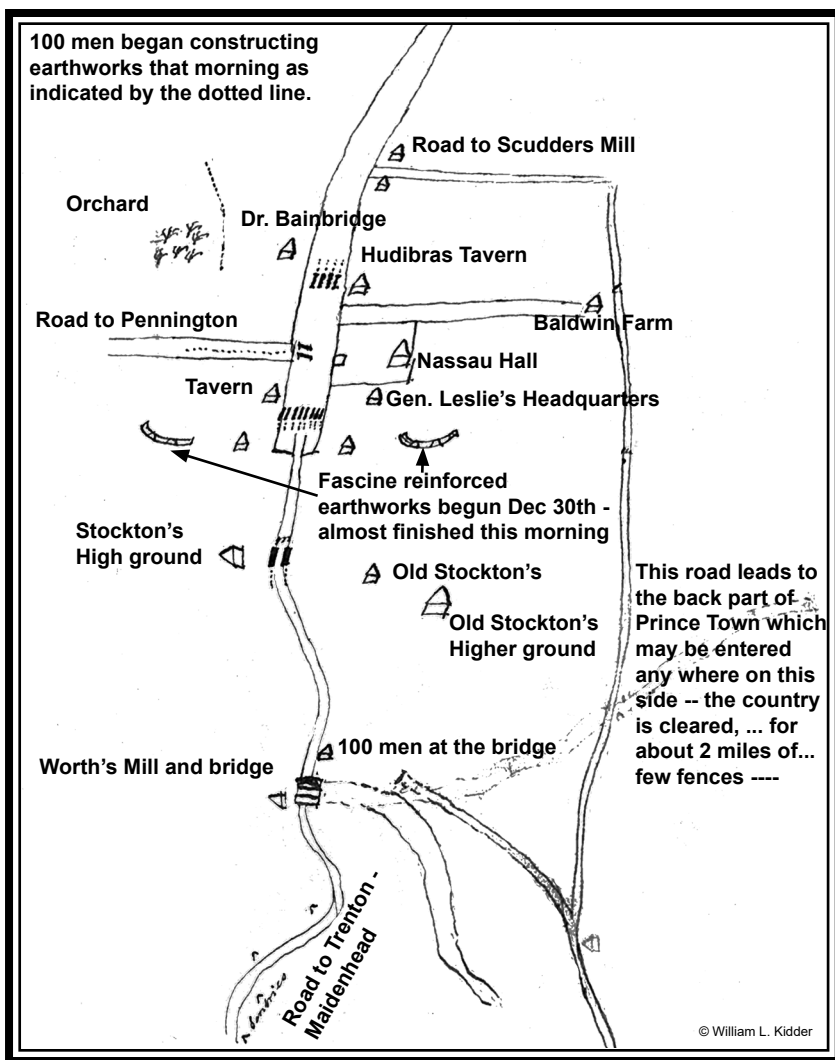
Map 10: Aftermath of Battle of Trenton - December 27-28



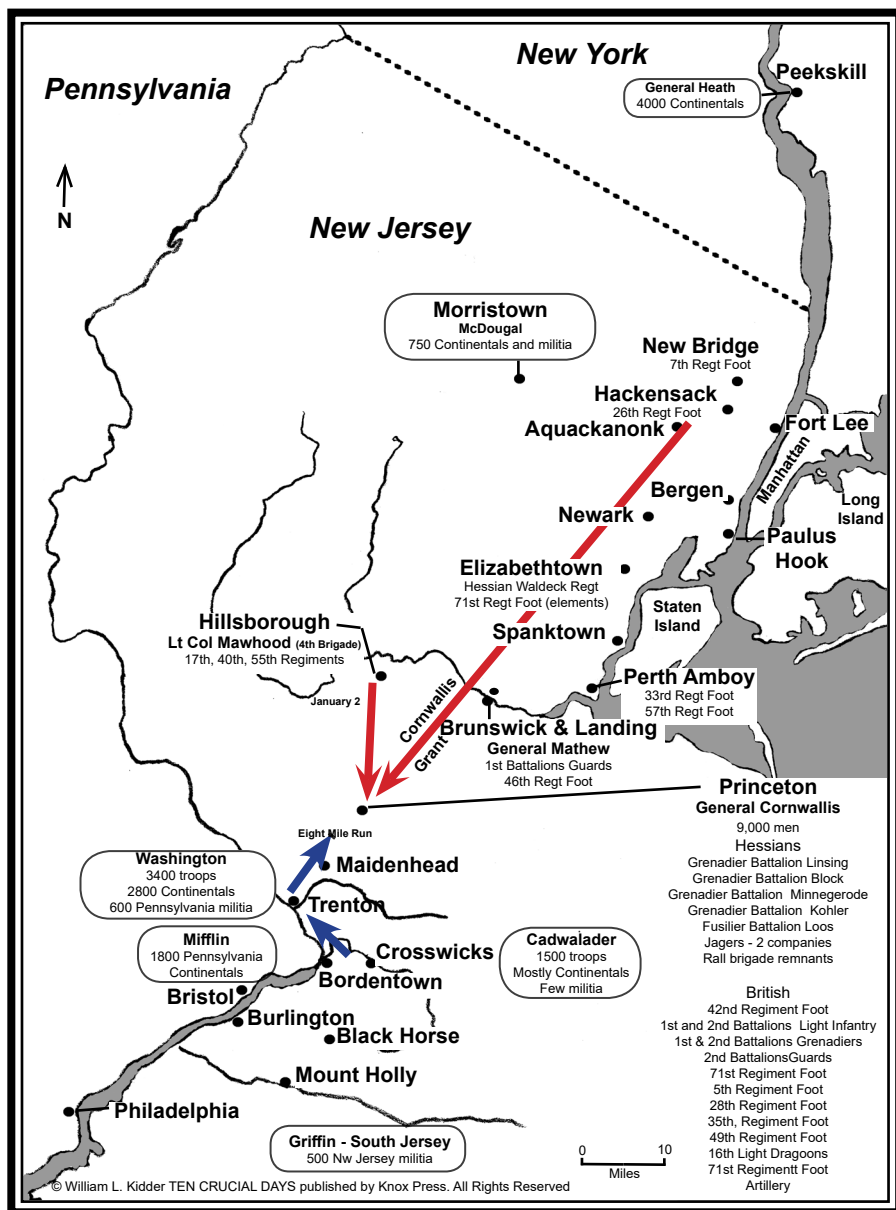
Map 11: Aftermath of Battle of Trenton, December 29-31



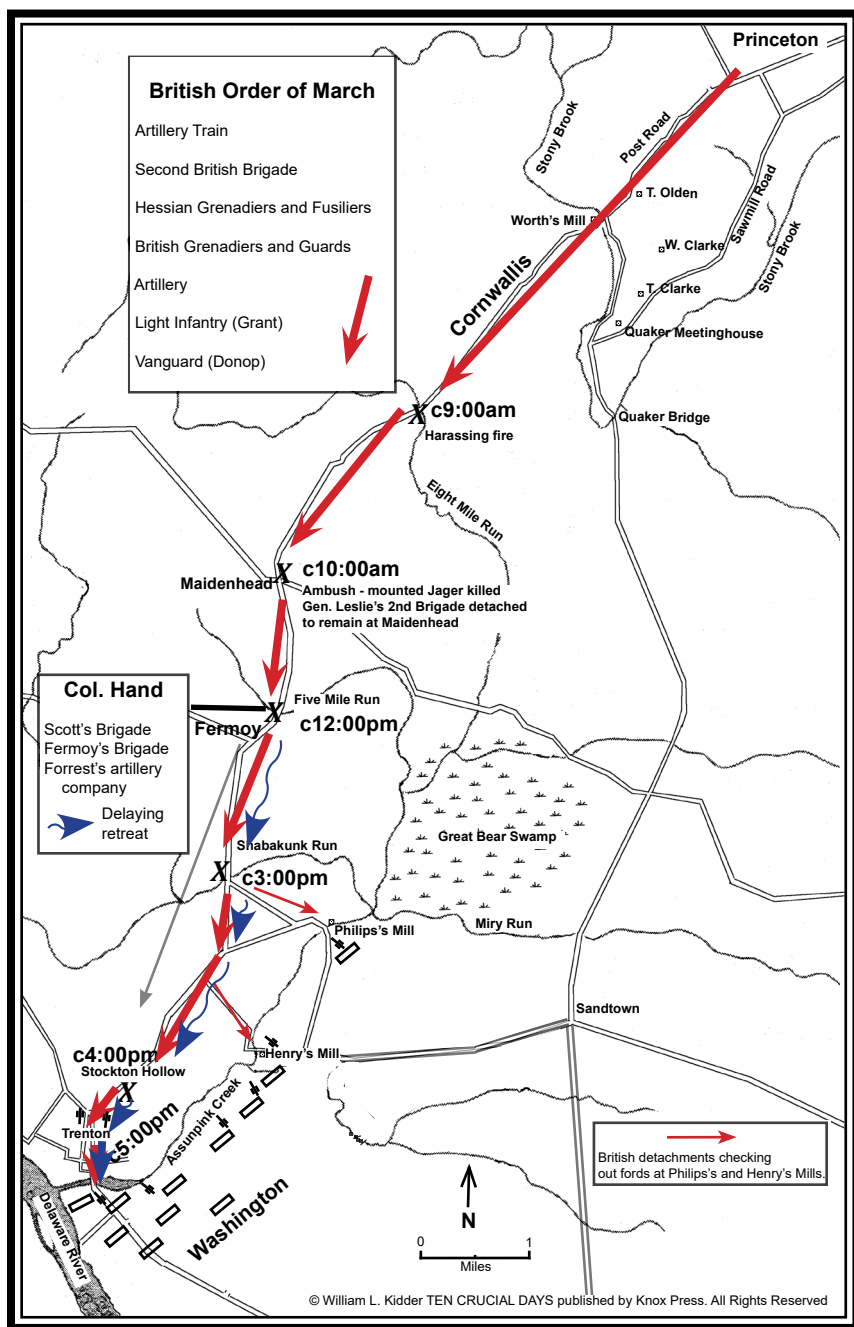
Map 12: The Spy Map



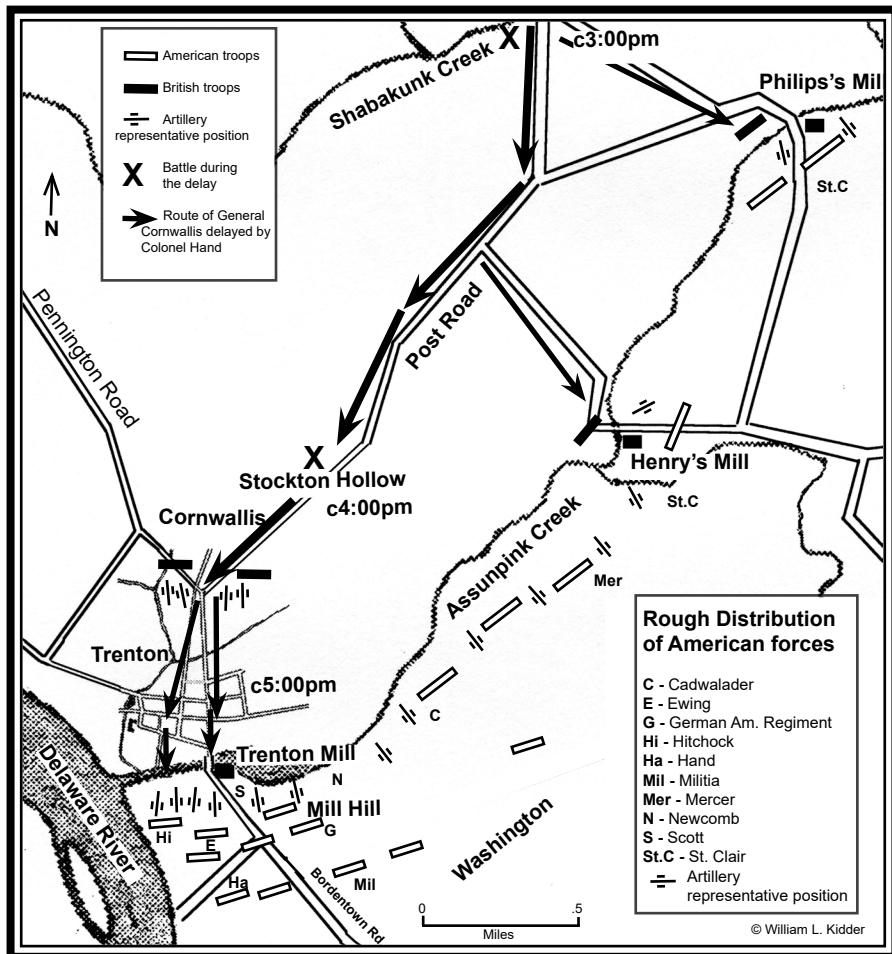
Map 13: What the Spy Map told Washington about Princeton



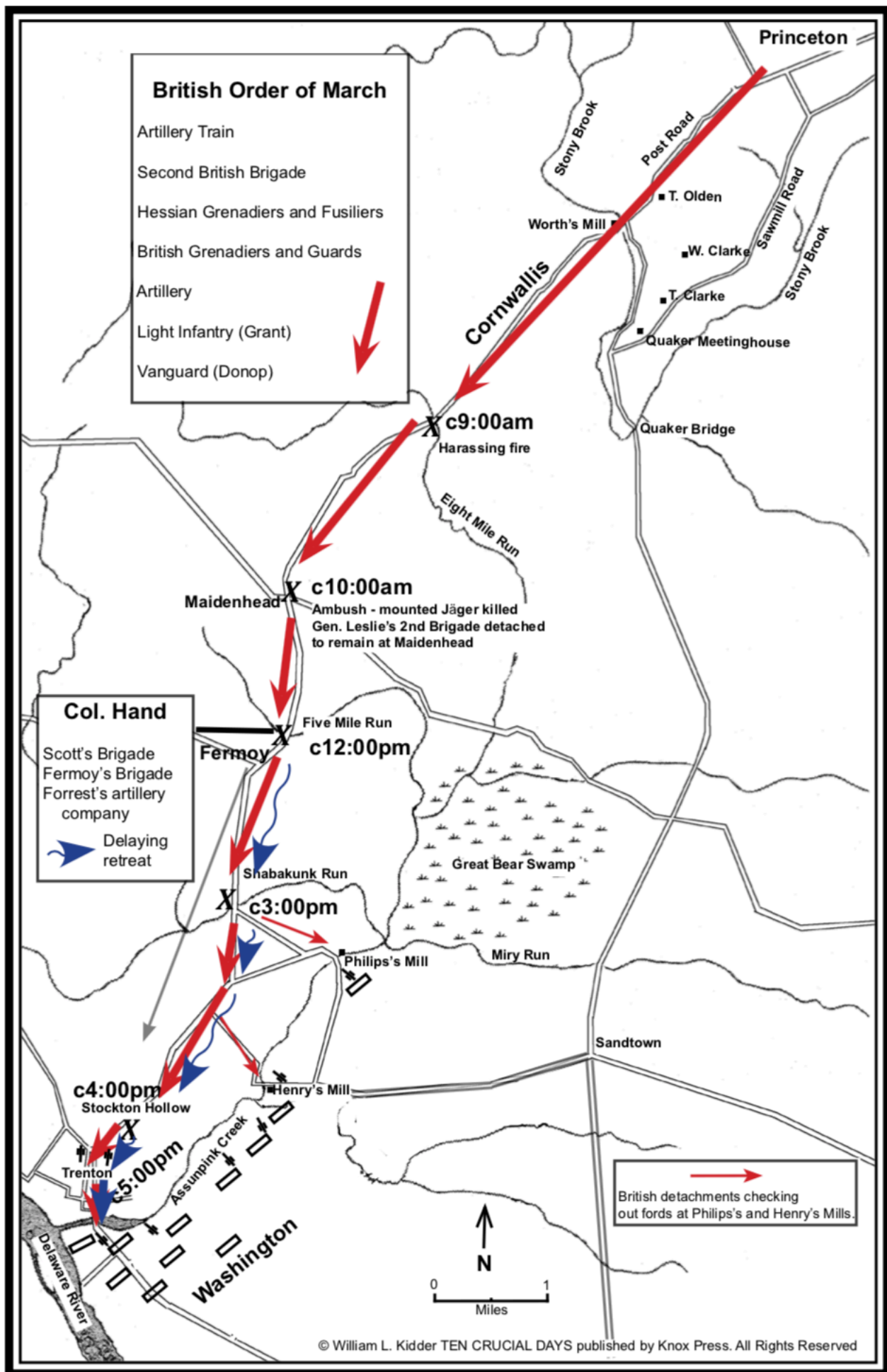
Map 14: Troop Concentrations at Princeton and Trenton, January 1, 1777



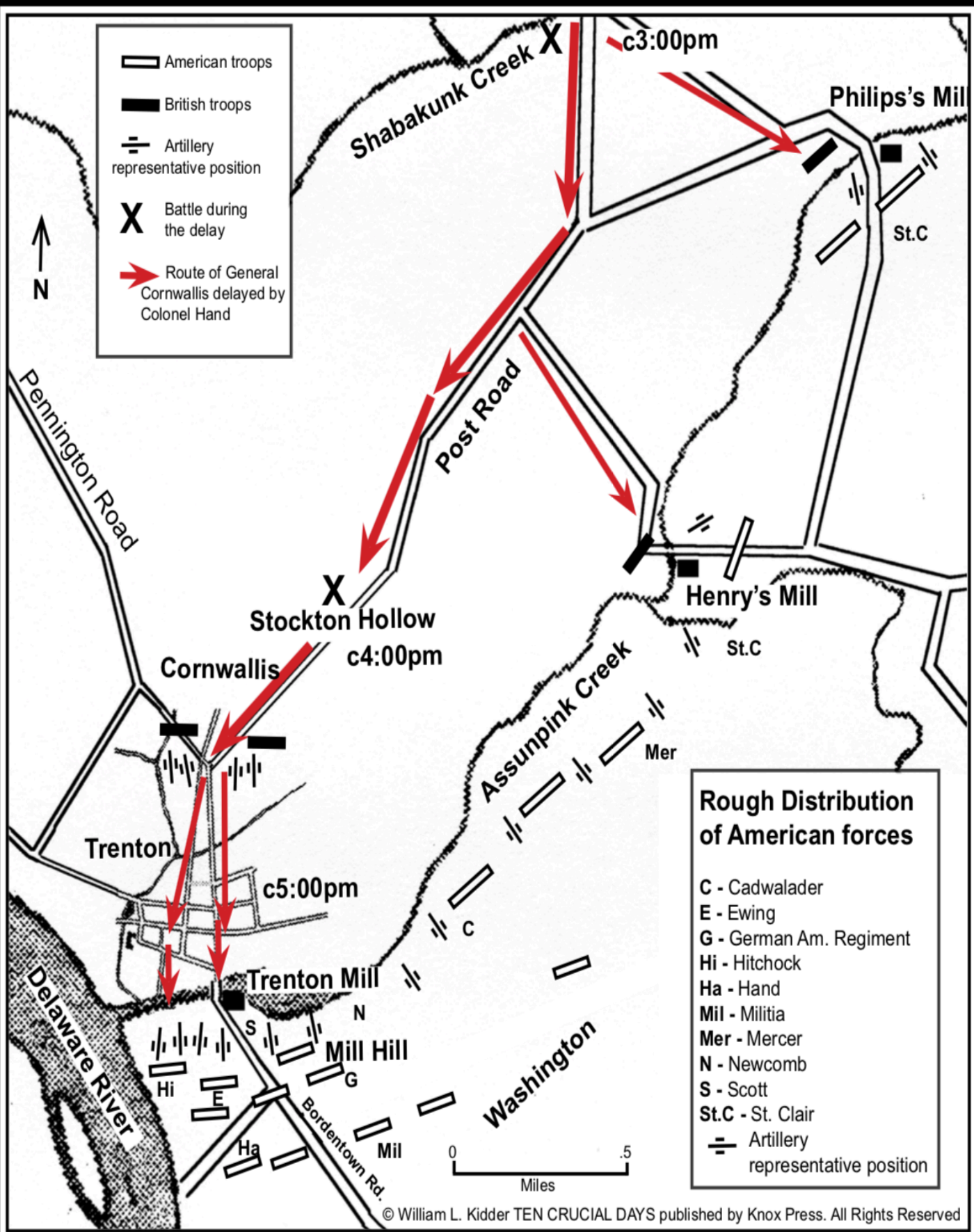
Map 15: Delaying Actions, January 2, 1777



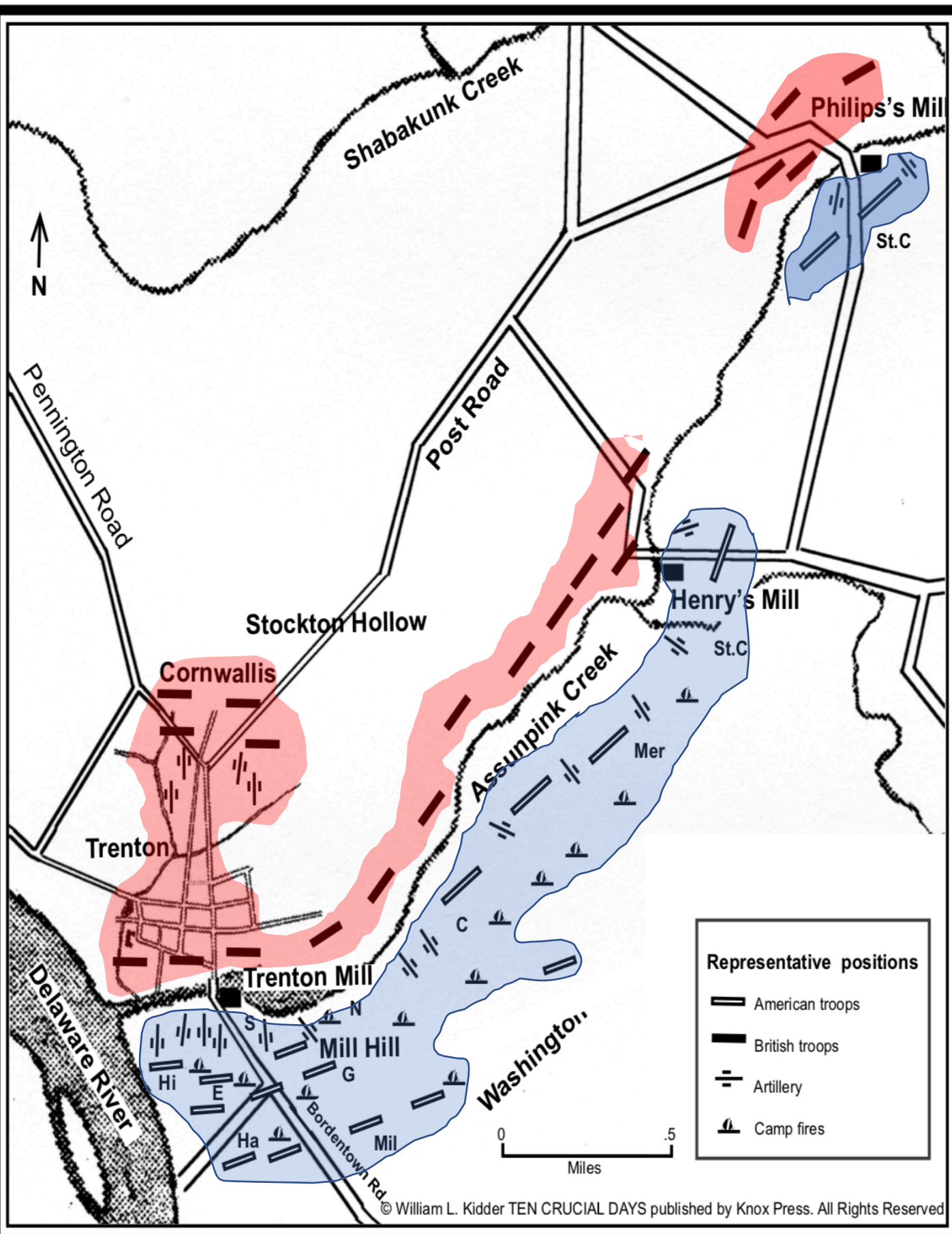
Map 16: Battle of the Assunpink Creek - January 2, 1777



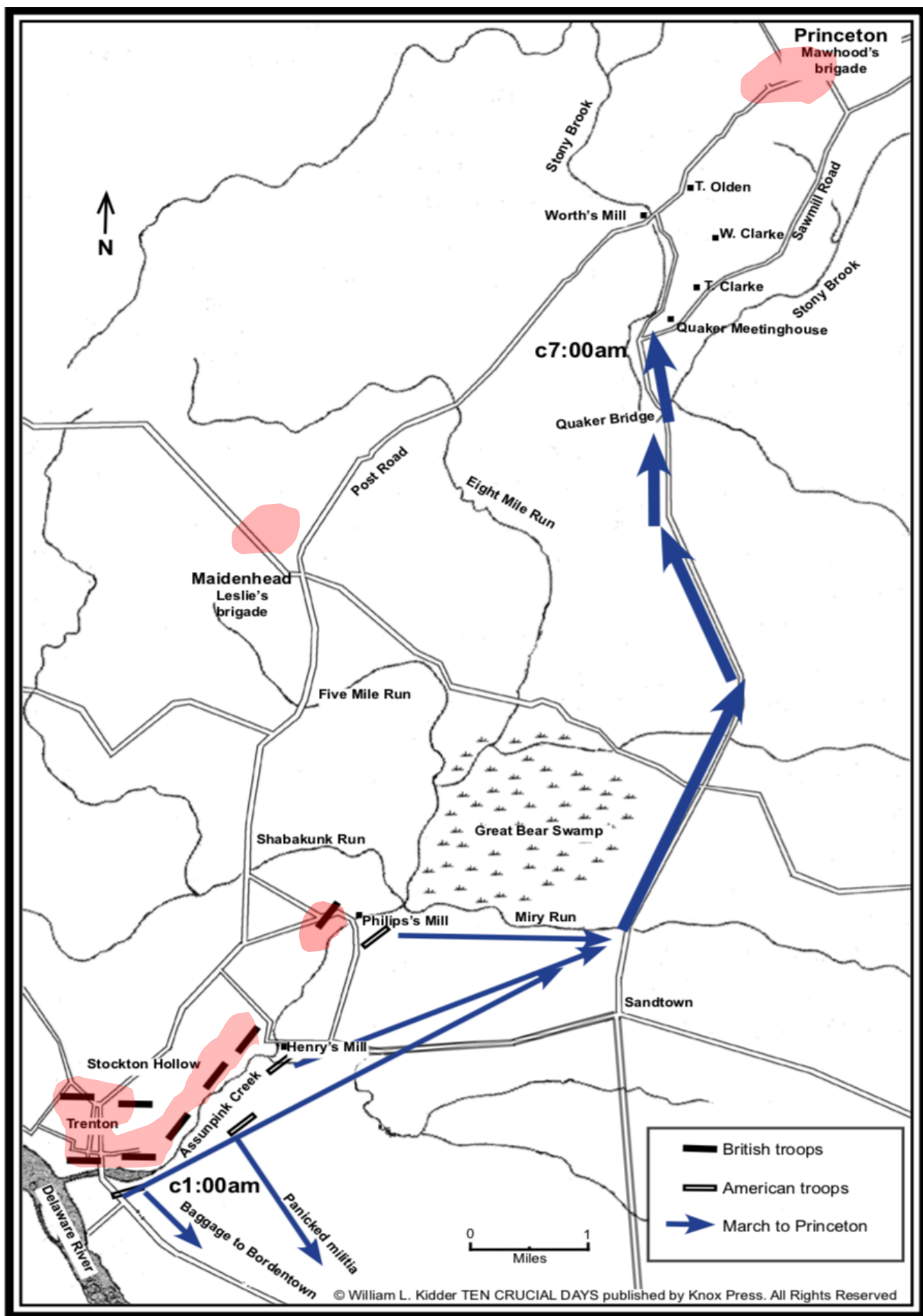
Map 17: Delaying Actions, January 2, 1777



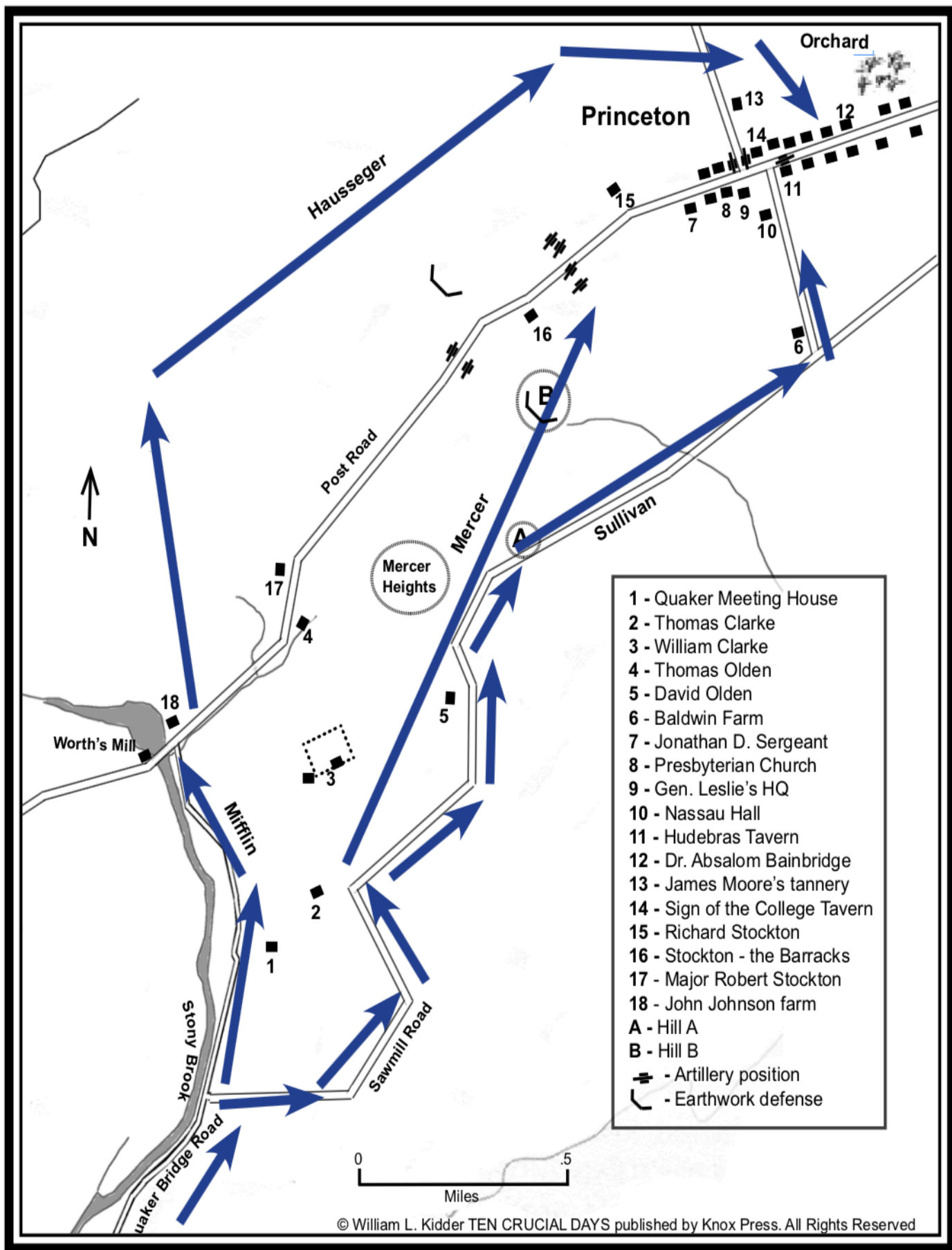
Map 18: Battle of the Assunpink Creek - January 2, 1777



Map 19: Troop Dispositions night of January 2, 1777



Map 20: Washington's Night March to Princeton, January 2-3, 1777

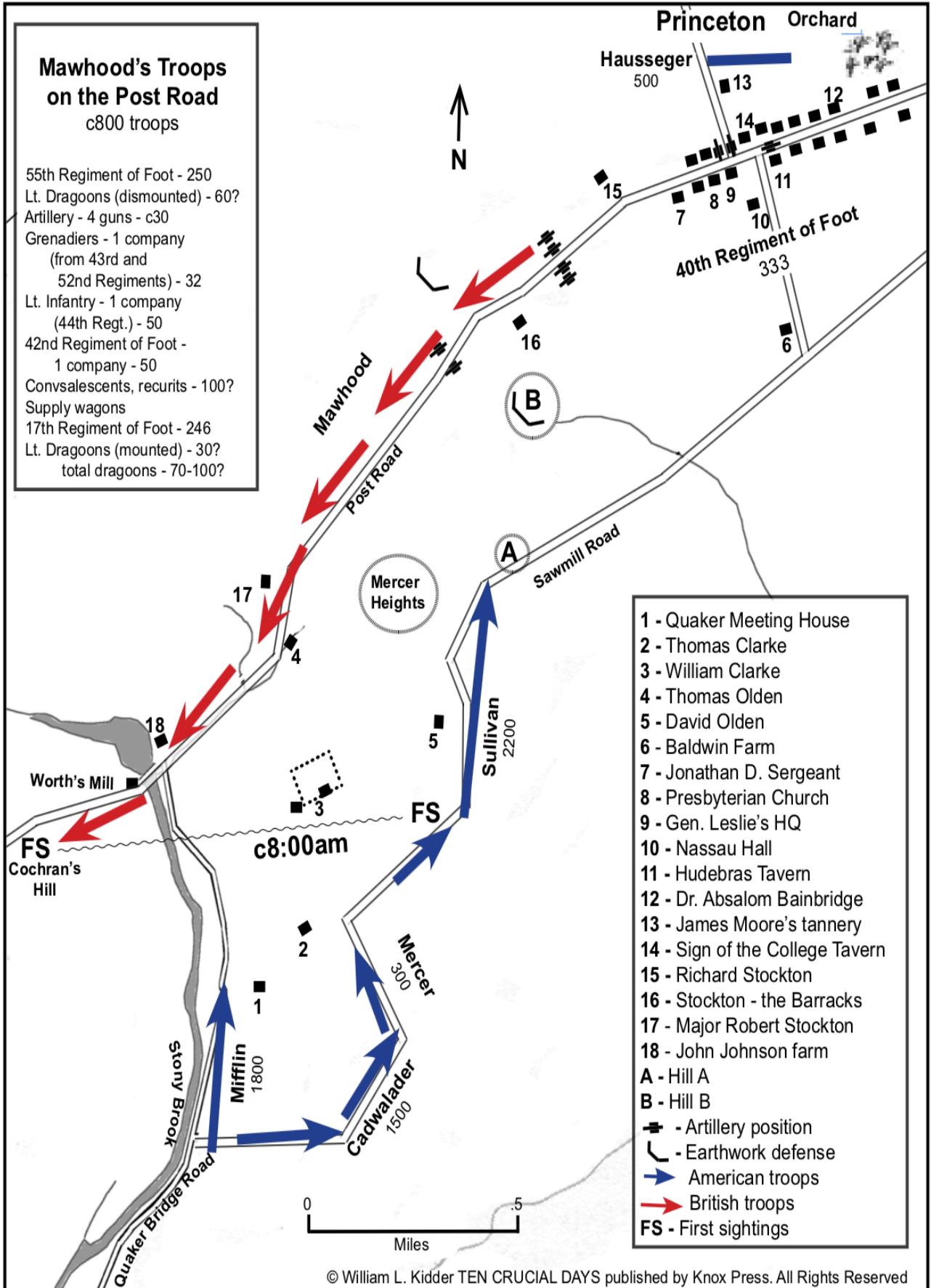


Map 21: Washington's Plan for attacking Princeton, January 3, 1777

Mawhood's Troops on the Post Road

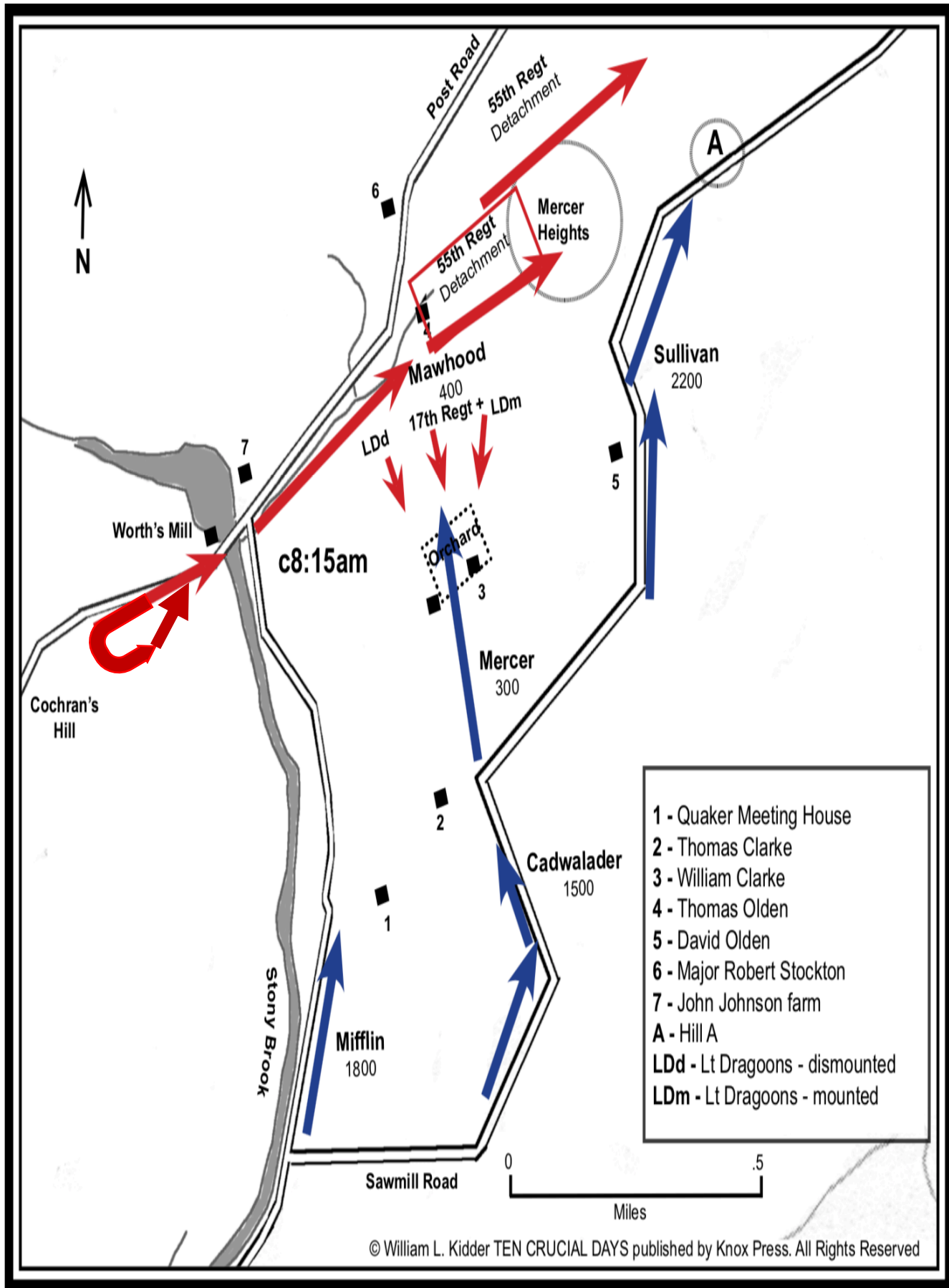
c800 troops

55th Regiment of Foot - 250
Lt. Dragoons (dismounted) - 60?
Artillery - 4 guns - c30
Grenadiers - 1 company
(from 43rd and
52nd Regiments) - 32
Lt. Infantry - 1 company
(44th Regt.) - 50
42nd Regiment of Foot -
1 company - 50
Convalescents, recruits - 100?
Supply wagons
17th Regiment of Foot - 246
Lt. Dragoons (mounted) - 30?
total dragoons - 70-100?

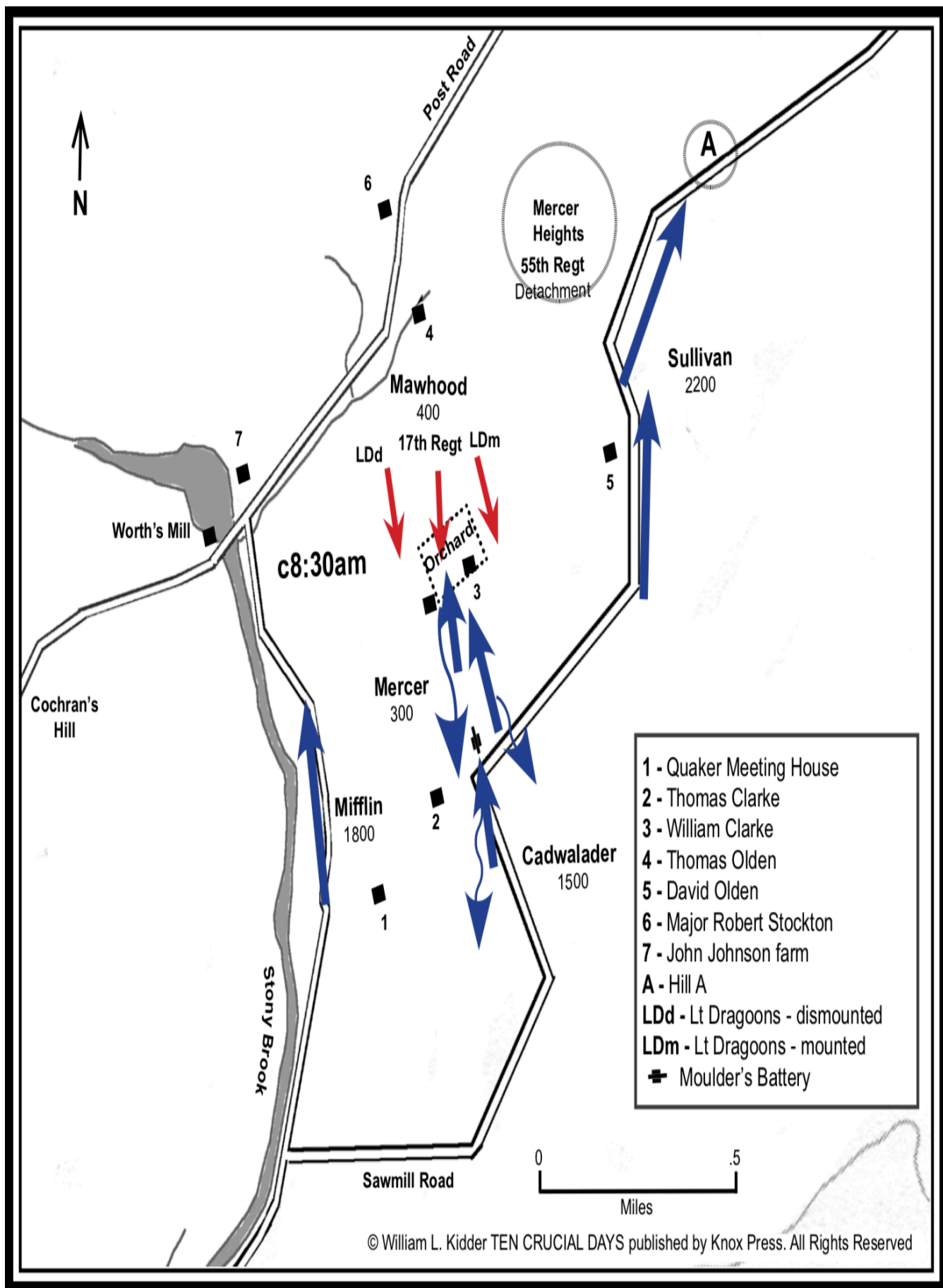


- 1 - Quaker Meeting House
 - 2 - Thomas Clarke
 - 3 - William Clarke
 - 4 - Thomas Olden
 - 5 - David Olden
 - 6 - Baldwin Farm
 - 7 - Jonathan D. Sergeant
 - 8 - Presbyterian Church
 - 9 - Gen. Leslie's HQ
 - 10 - Nassau Hall
 - 11 - Hudebras Tavern
 - 12 - Dr. Absalom Bainbridge
 - 13 - James Moore's tannery
 - 14 - Sign of the College Tavern
 - 15 - Richard Stockton
 - 16 - Stockton - the Barracks
 - 17 - Major Robert Stockton
 - 18 - John Johnson farm
 - A - Hill A
 - B - Hill B
- - Artillery position
 L - Earthwork defense
 → American troops
 → British troops
 FS - First sightings

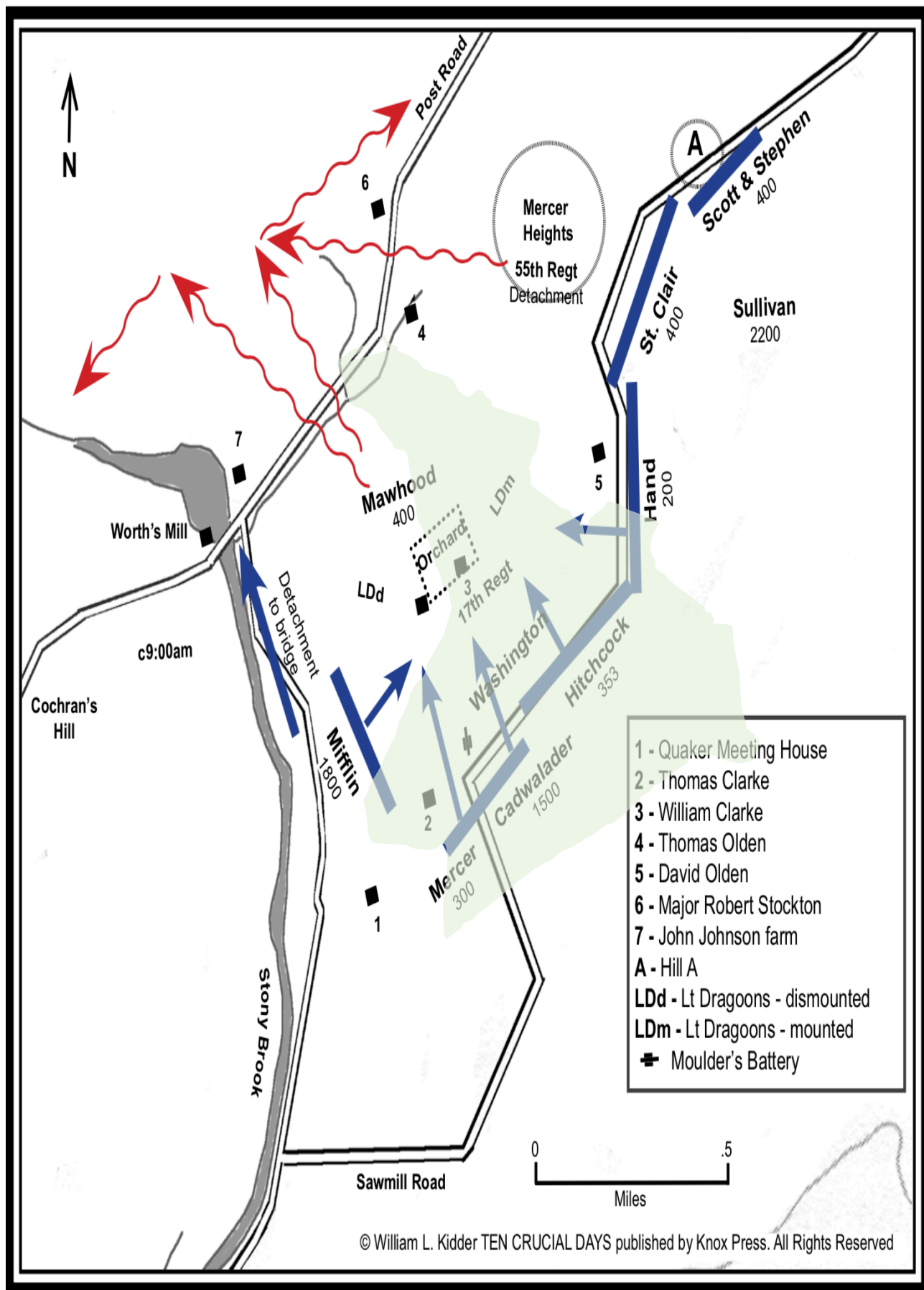
Map 22: Battle of Princeton, January 3, 1777 - Initial Sightings c8:00am



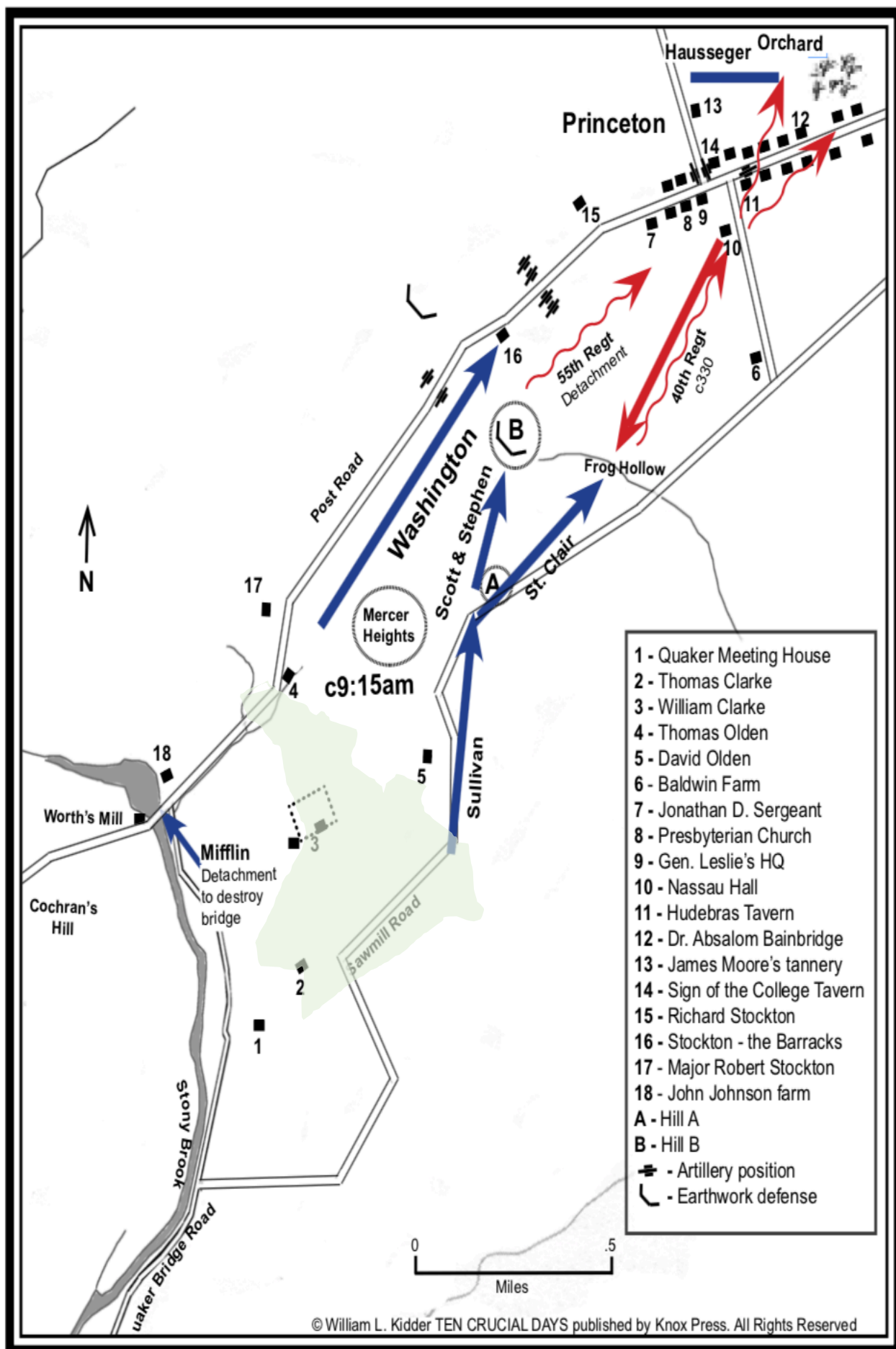
Map 23: Battle of Princeton, January 3, 1777 - c8:15am - 8:20am



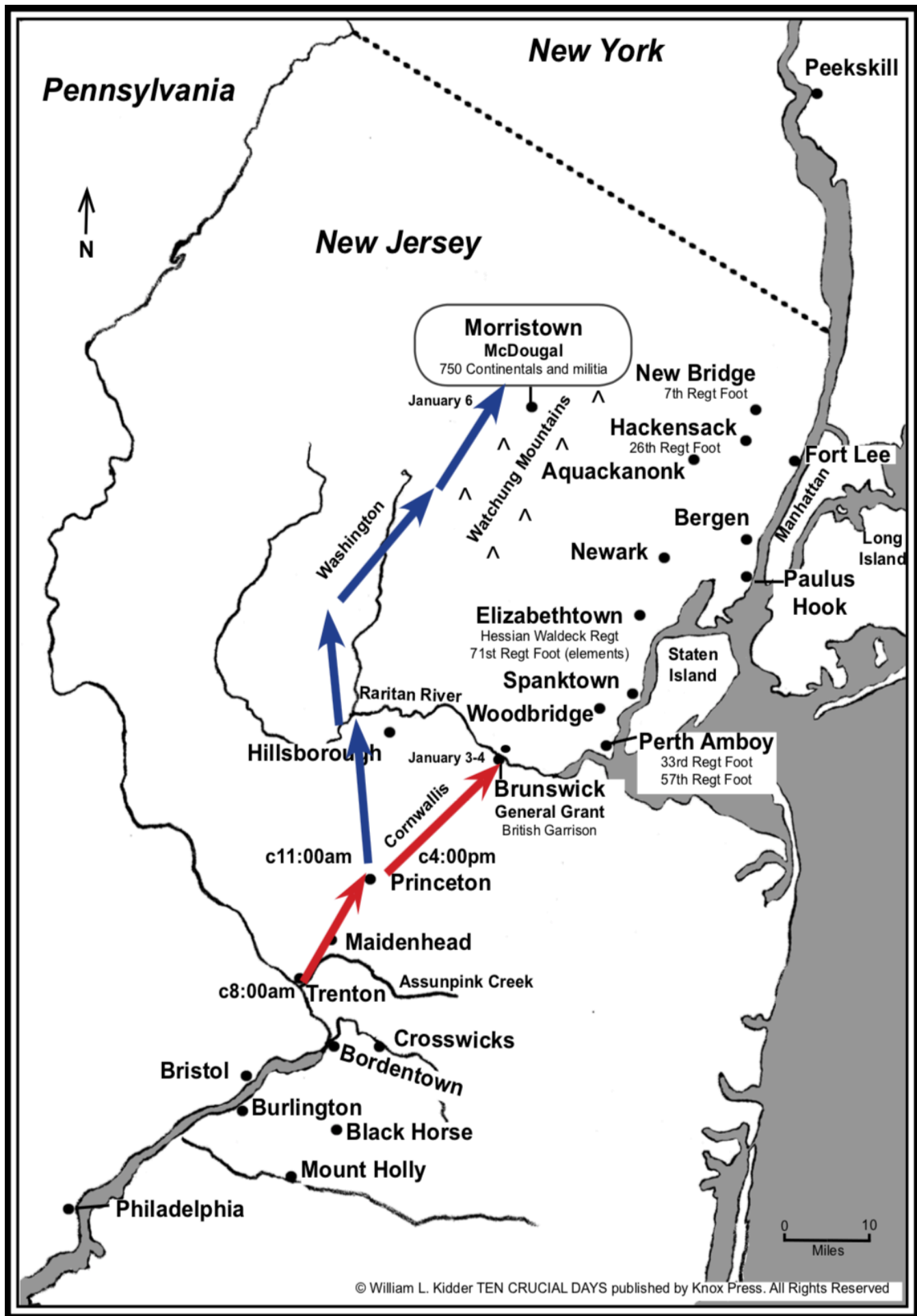
Map 24: Battle of Princeton, January 3, 1777 - c8:30am - 8:40am



Map 25: Battle of Princeton, January 3, 1777 - c8:40 - c9:00am

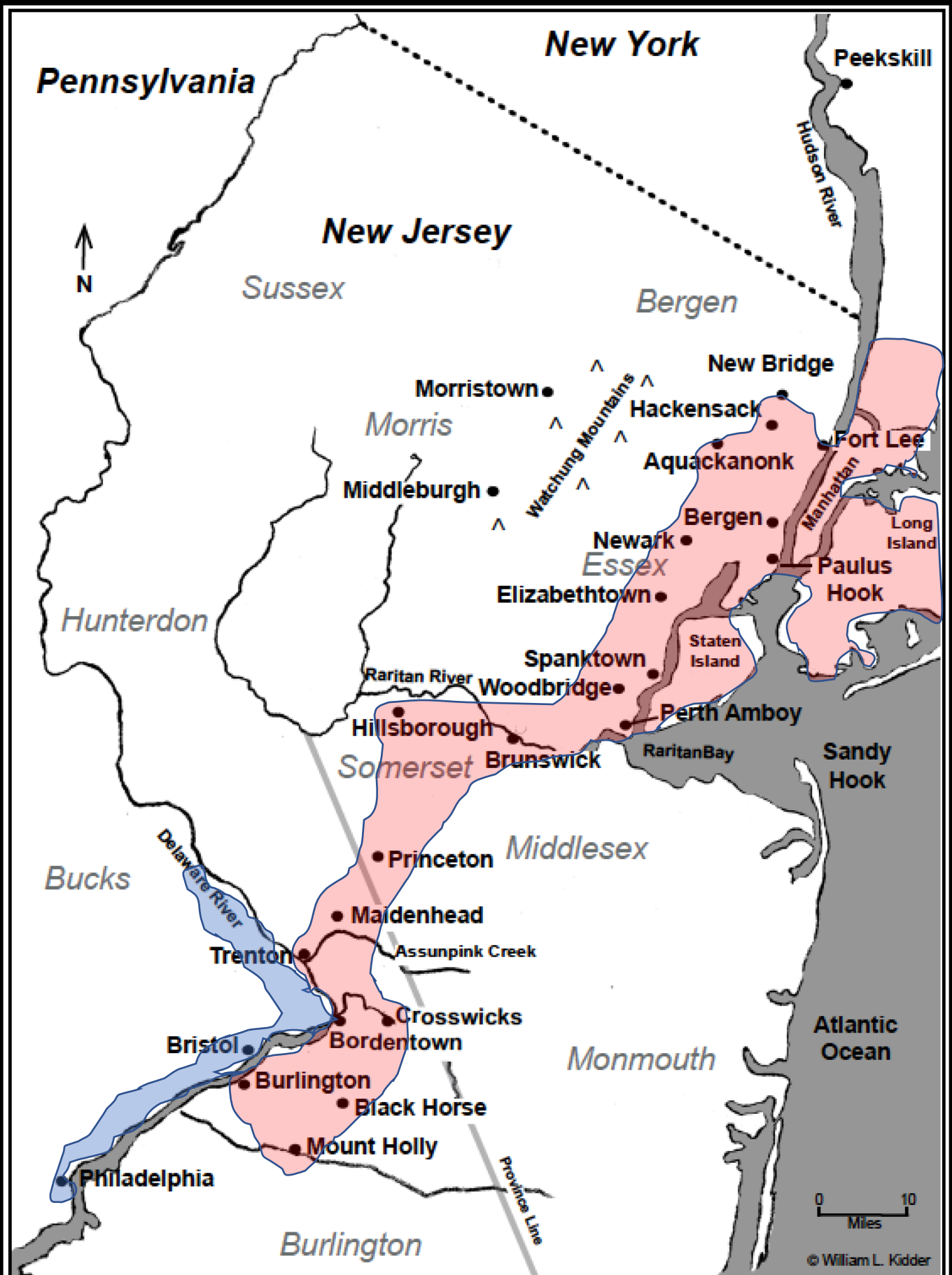


Map 26: Battle of Princeton, January 3, 1777 - c9:00am - c9:15am

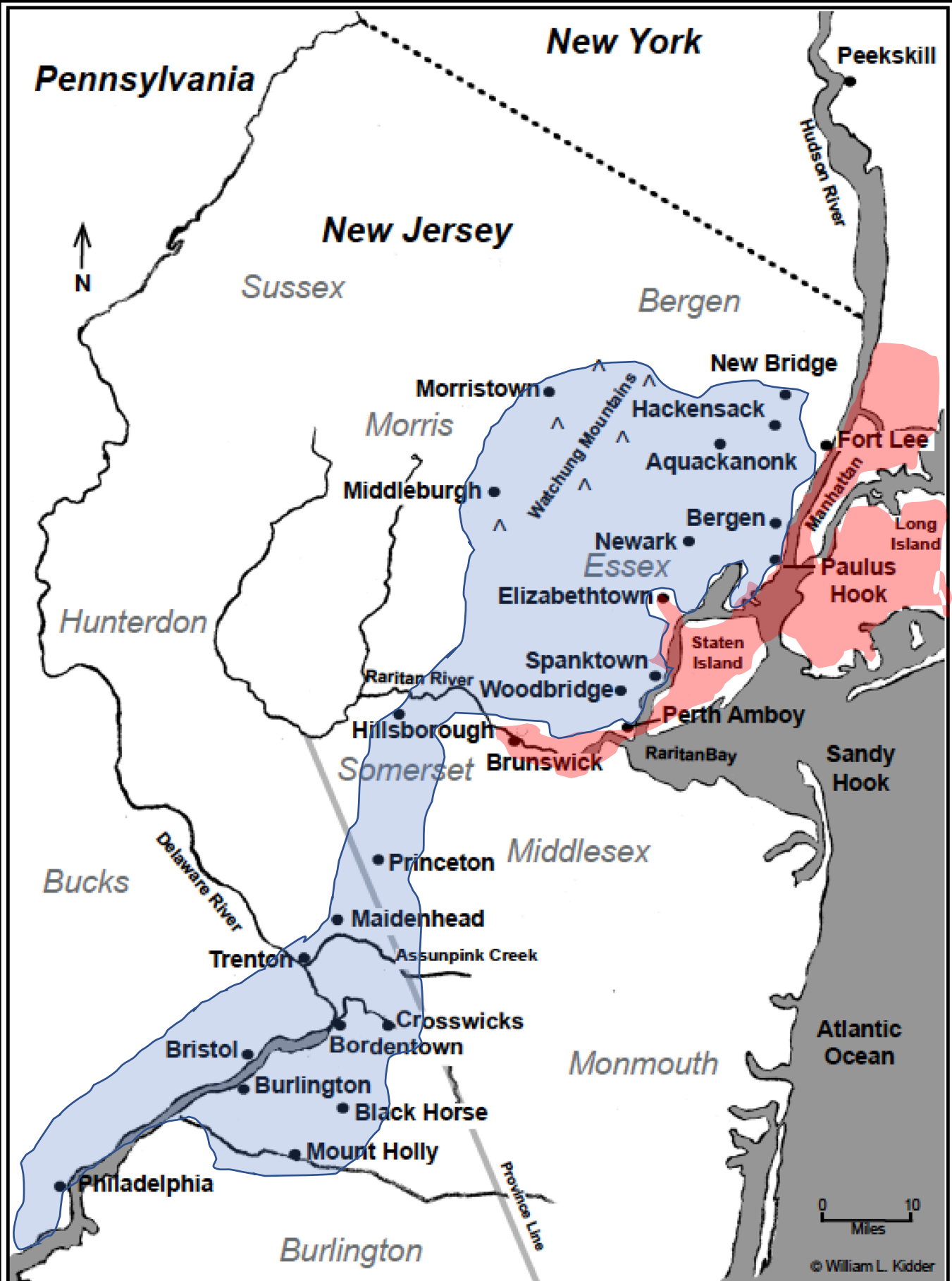


© William L. Kidder TEN CRUCIAL DAYS published by Knox Press. All Rights Reserved

Map 27: Aftermath of Battle of Princeton - January 3 - 6, 1777



Map 1: Central and Northern New Jersey - December 25, 1776



Map 28 The Jerseys January 1777