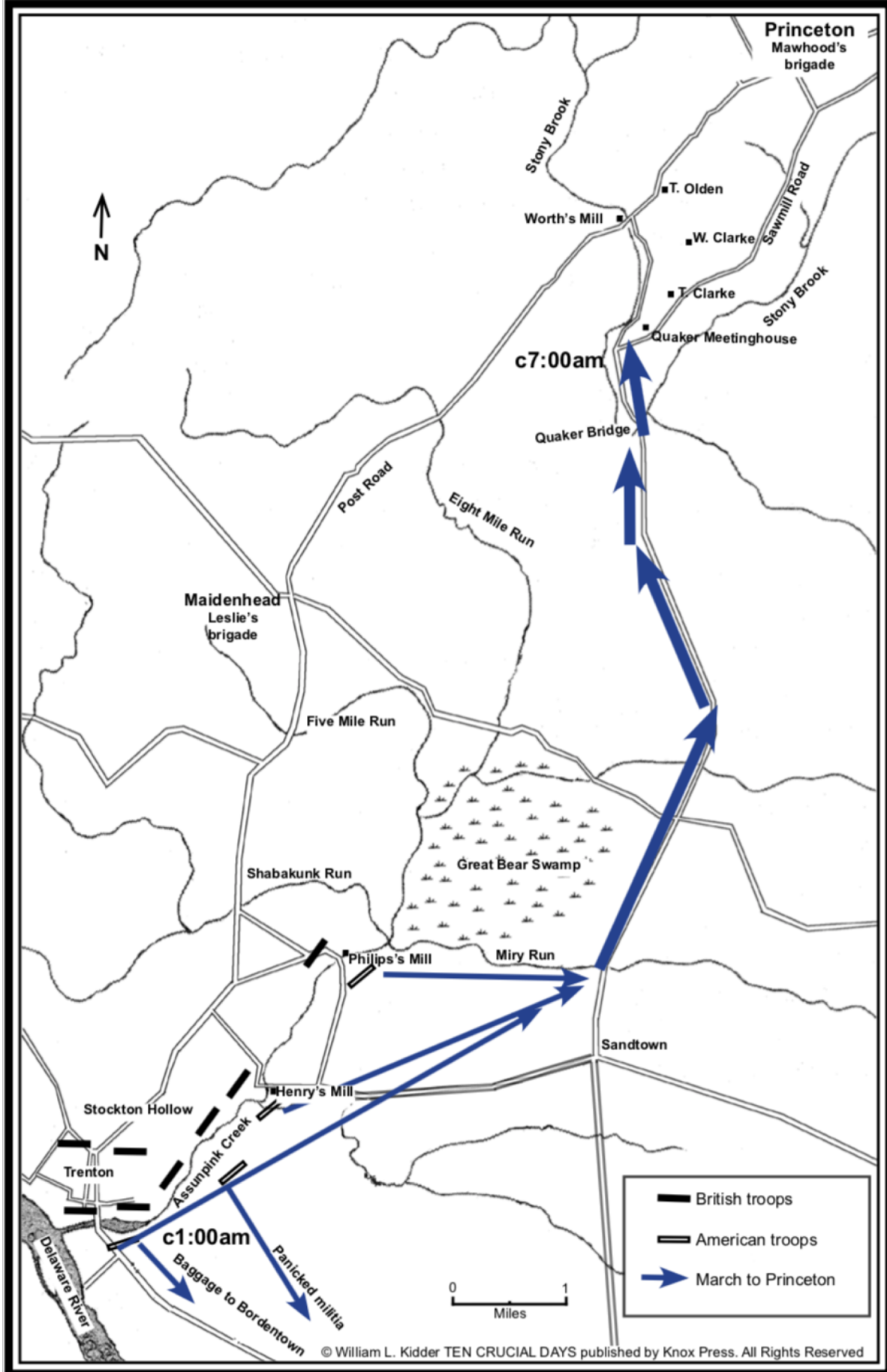
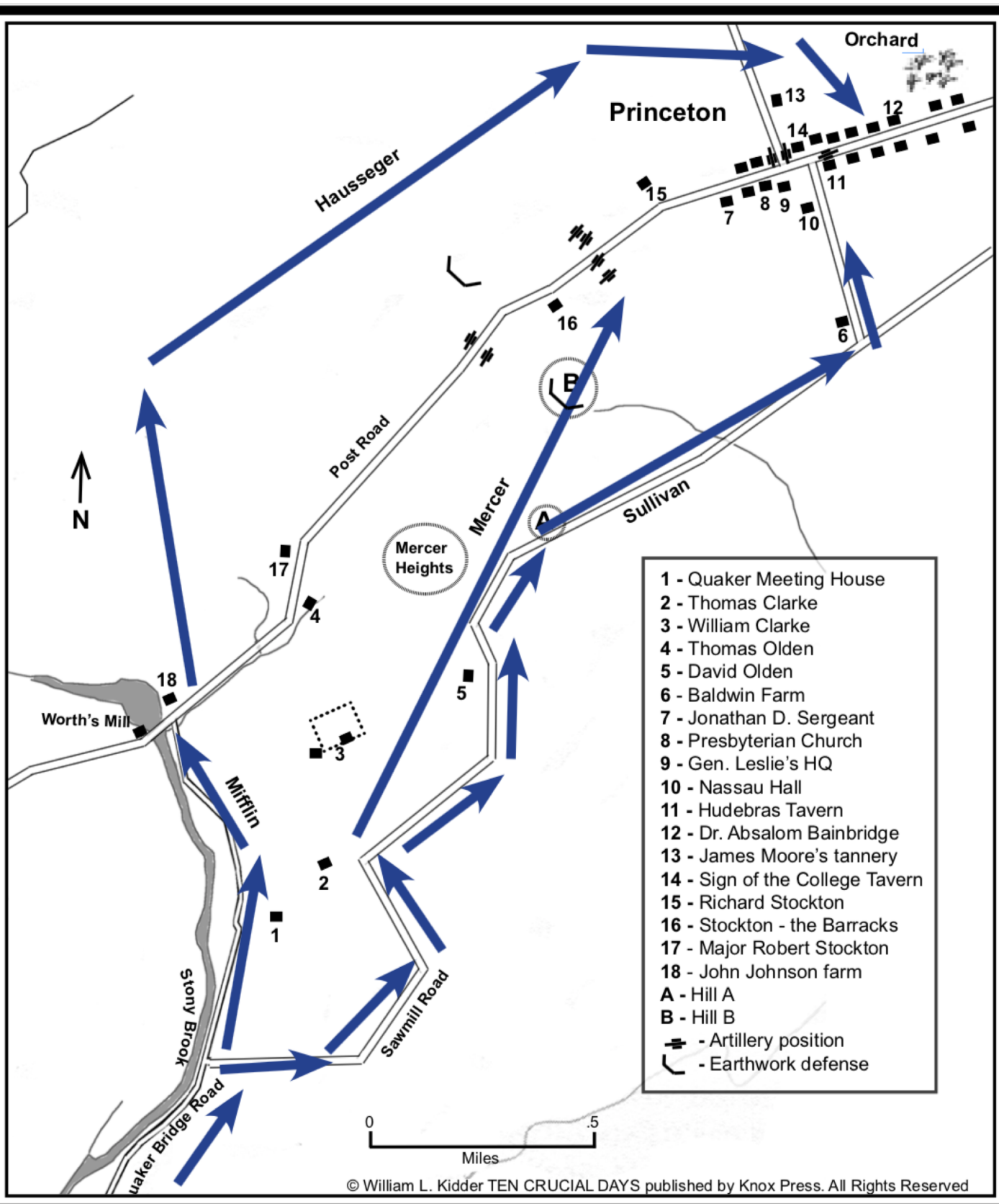


Province Line Road to
Quaker Road loop to the
Princeton Battlefield



Map 20: Washington's Night March to Princeton, January 2-3, 1777

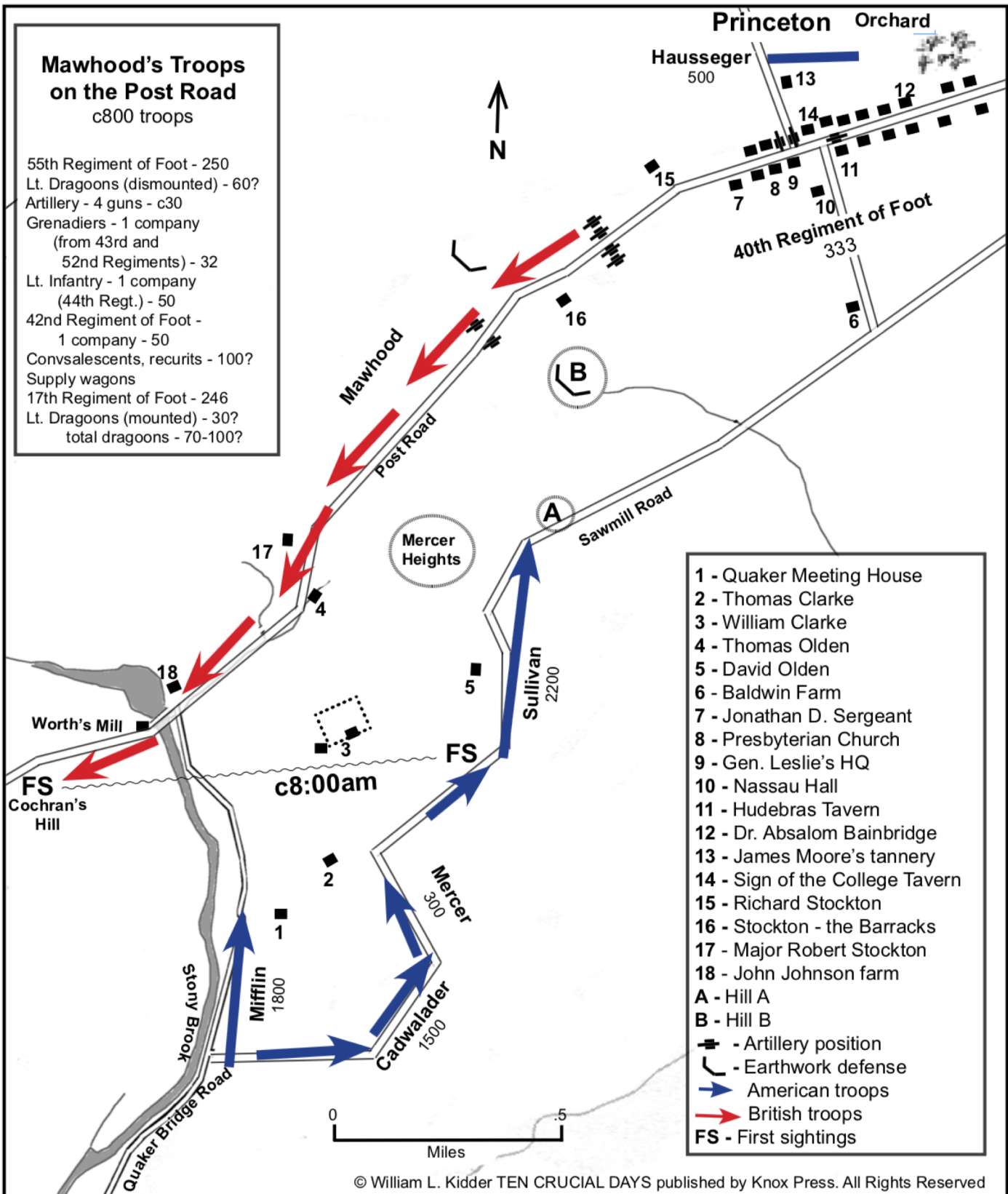


Map 21: Washington's Plan for attacking Princeton, January 3, 1777

Mawhood's Troops on the Post Road

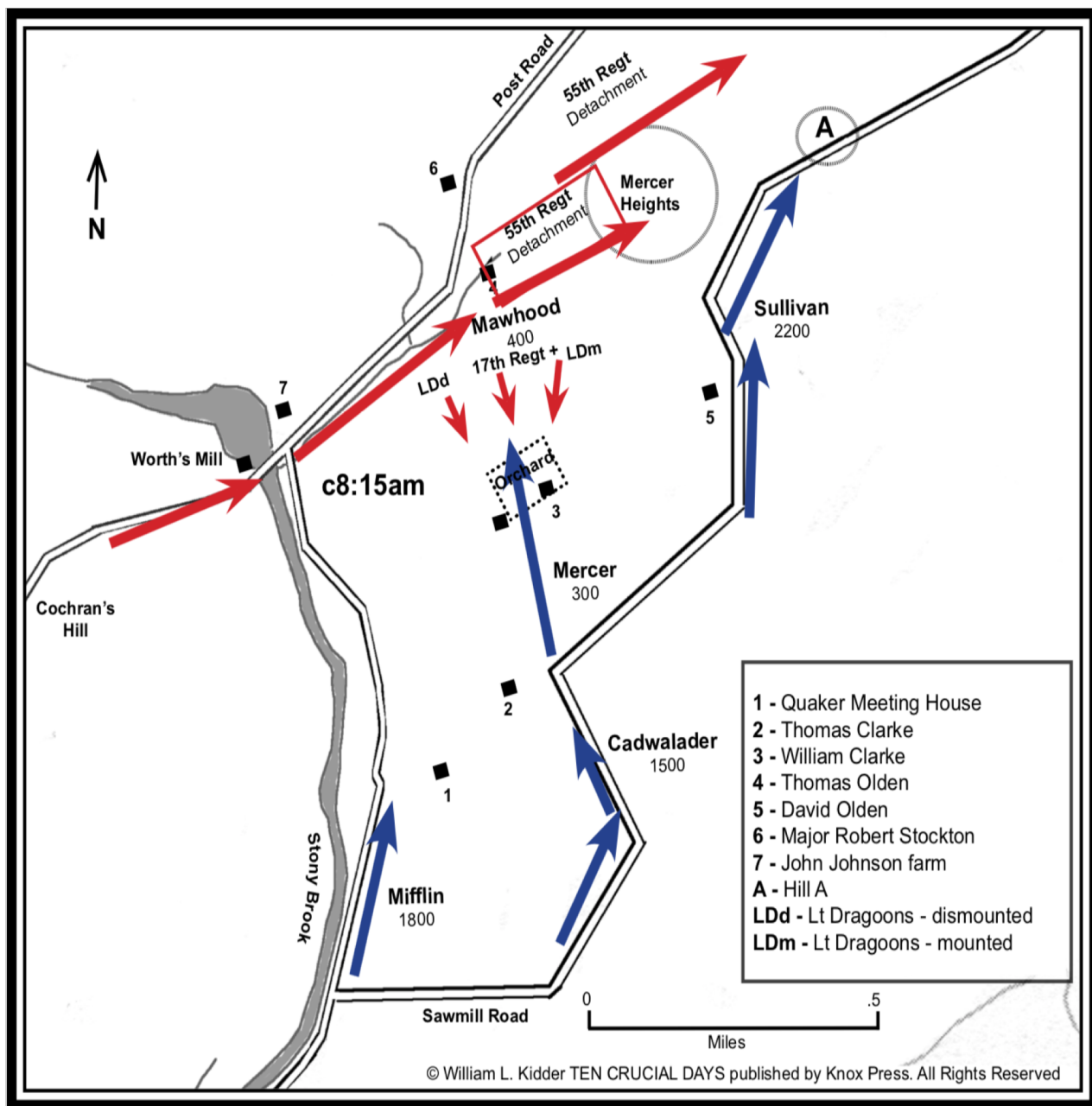
c800 troops

55th Regiment of Foot - 250
Lt. Dragoons (dismounted) - 60?
Artillery - 4 guns - c30
Grenadiers - 1 company
(from 43rd and
52nd Regiments) - 32
Lt. Infantry - 1 company
(44th Regt.) - 50
42nd Regiment of Foot -
1 company - 50
Convalescents, recruits - 100?
Supply wagons
17th Regiment of Foot - 246
Lt. Dragoons (mounted) - 30?
total dragoons - 70-100?

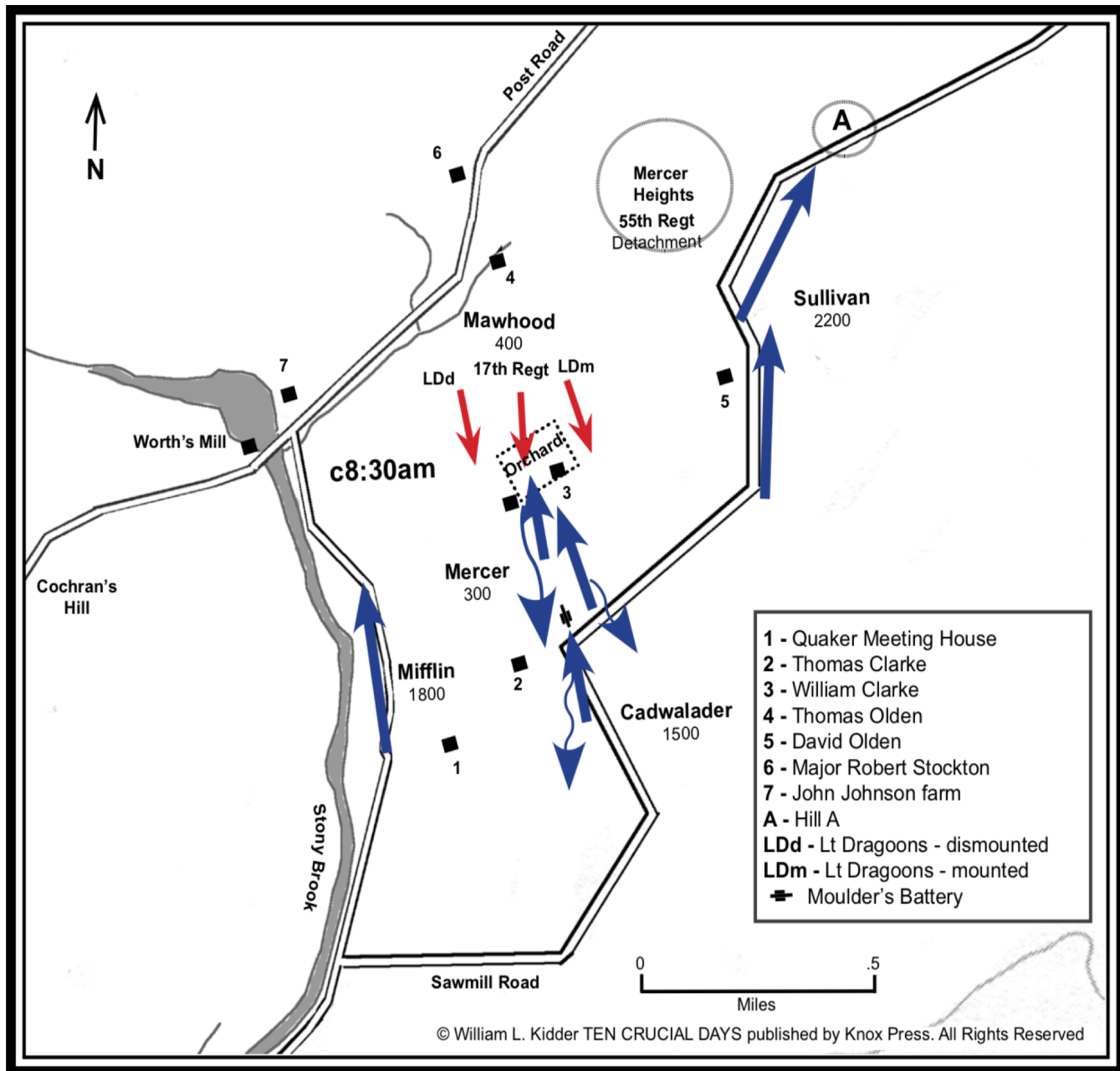


© William L. Kidder TEN CRUCIAL DAYS published by Knox Press. All Rights Reserved

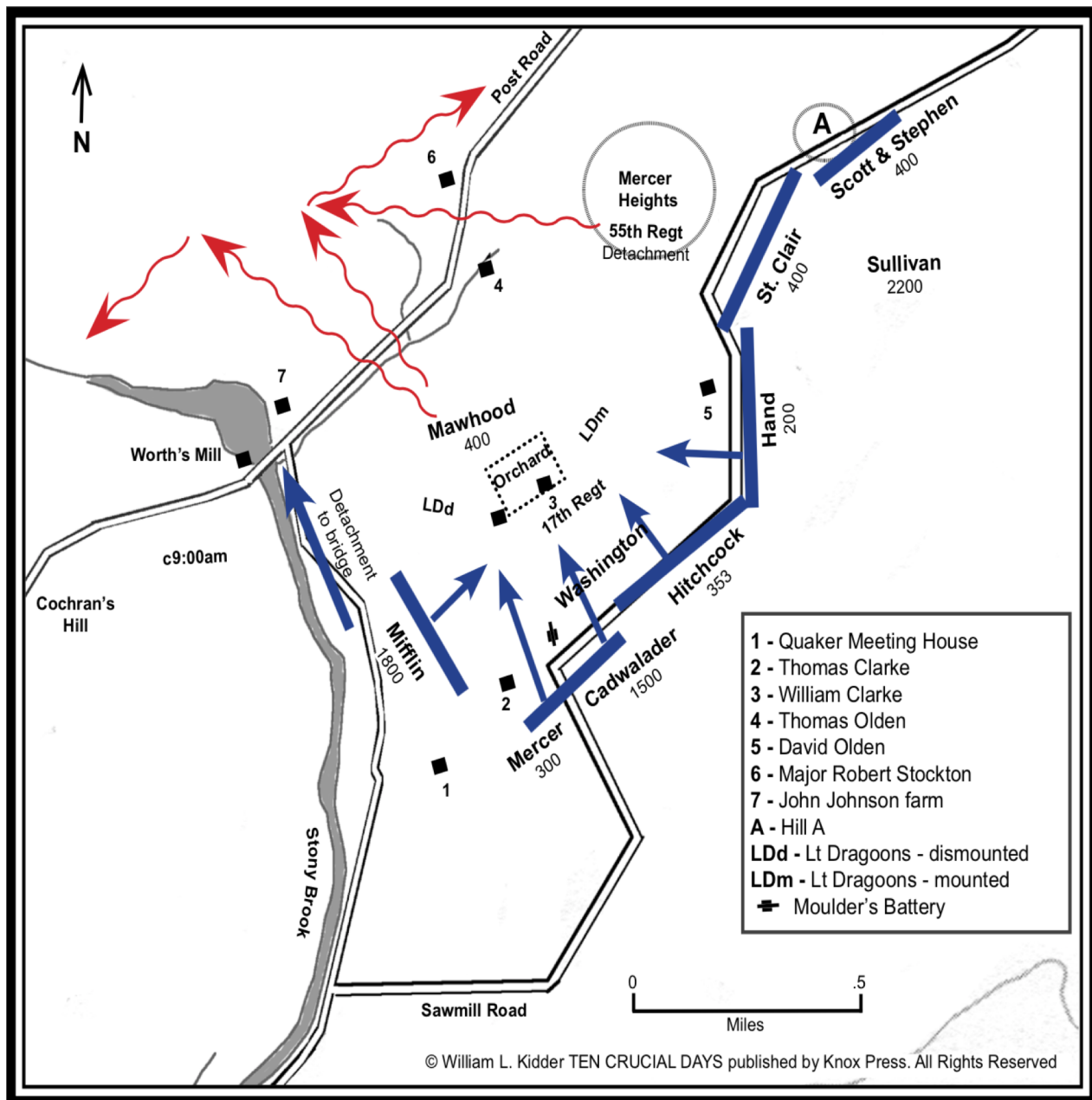
Map 22: Battle of Princeton, January 3, 1777 - Initial Sightings c8:00am



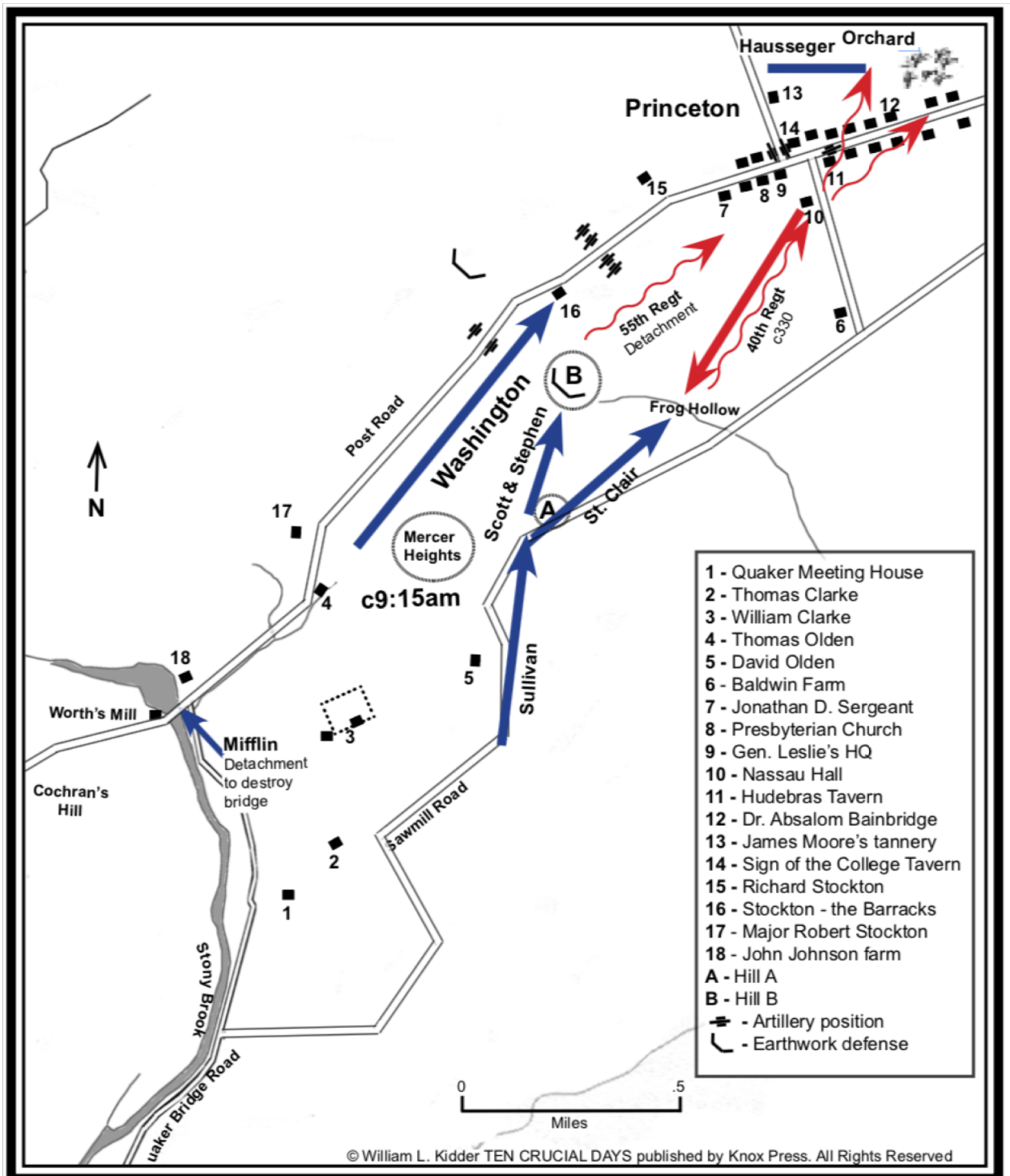
Map 23: Battle of Princeton, January 3, 1777 - c8:15am - 8:20am



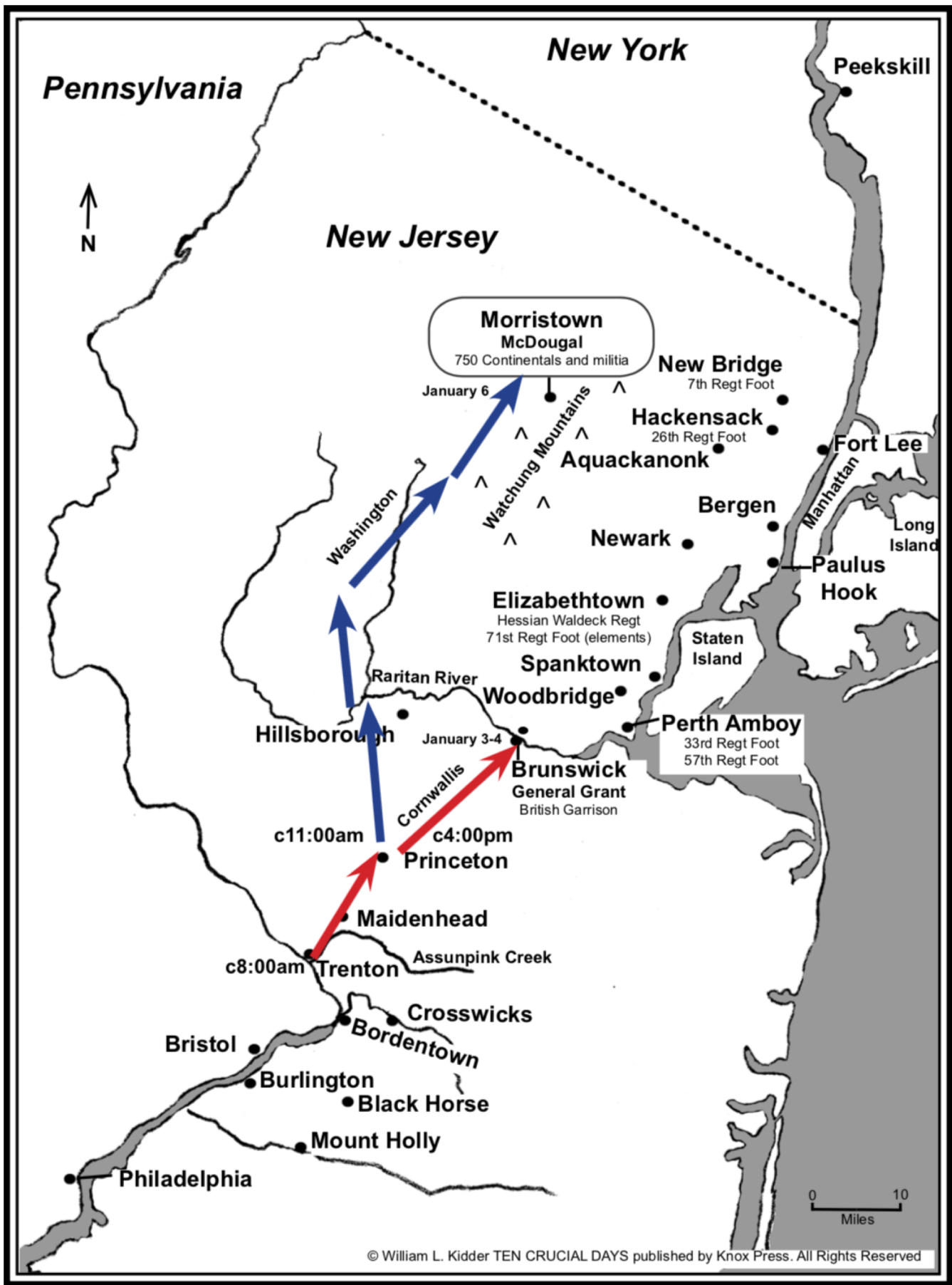
Map 24: Battle of Princeton, January 3, 1777 - c8:30am - 8:40am



Map 25: Battle of Princeton, January 3, 1777 - c8:40 - c9:00am

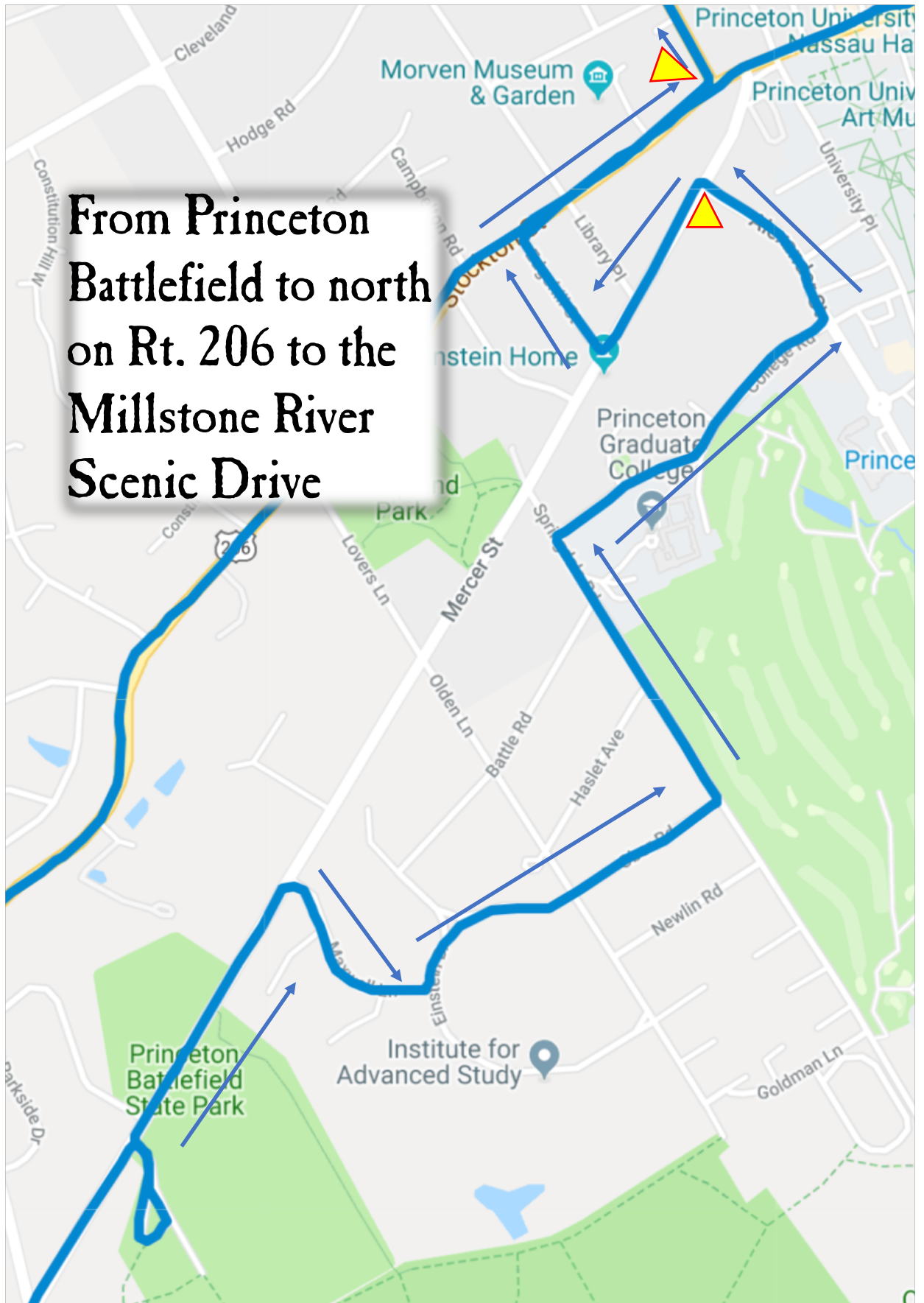


Map 26: Battle of Princeton, January 3, 1777 - c9:00am - c9:15am



Map 27: Aftermath of Battle of Princeton - January 3 - 6, 1777

From Princeton
Battlefield to north
on Rt. 206 to the
Millstone River
Scenic Drive



This is the Millstone River Drive portion
of the tour. At the lower left is Princeton.
The Red marker is Rockingham

